















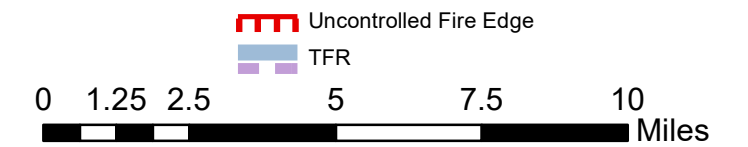


Roosevelt Fire WY-BTF-001823

Pilot Map

Sep 23, 2018
39,283 acres
as of 09/22/2018 2129

-  Dip Site
-  Drop Point
-  Fire Location
-  Helibase
-  Helispot
-  ICP
-  Lookout
-  Pump
-  Repeater
-  Safety Zone
-  Water Source
-  Water Tank
-  Restricted Water Source
-  Value at Risk
-  Division Break
-  Branch Break



Dip Site		
Ranch Dip	43° 1.899' N	-110° 23.304' W
Beaver Buck Dip	42° 59.328' N	-110° 22.978' W
Helibase		
Pinedale	42° 47.864' N	-109° 48.180' W
67 Ranch Helibase/MRB	43° 5.850' N	-110° 10.116' W
Helibase / MRB	42° 45.190' N	-110° 56.284' W
Helispot		
H-10	43° 6.421' N	-110° 22.286' W
H-12	43° 6.163' N	-110° 20.525' W
H-11	43° 6.128' N	-110° 21.697' W
H-13	43° 6.913' N	-110° 20.680' W
H-11	42° 45.492' N	-110° 39.673' W
Restricted Water Source		
HAZARDS NO DIP	42° 57.444' N	-110° 16.235' W
Water Source		
Muddy Creek South	43° 4.670' N	-110° 18.031' W
Fisherman Creek	43° 7.329' N	-110° 18.915' W
Chippewaugh	43° 6.489' N	-110° 17.814' W
Annie Draw	43° 5.024' N	-110° 15.289' W
Muddy Creek North	43° 5.839' N	-110° 17.588' W
Hurricane	43° 1.203' N	-110° 23.209' W
Stock pond	43° 6.903' N	-110° 11.140' W
Pond	42° 59.931' N	-110° 19.054' W
Pond	43° 0.821' N	-110° 19.863' W
Ponds	42° 59.023' N	-110° 21.471' W
Water Tank		
Fold-a-tank	43° 6.517' N	-110° 17.808' W
Incident Command Post		
Roosevelt ICP	43° 11.244' N	-110° 23.753' W
Lookout		
No Name	43° 6.037' N	-110° 16.559' W

