



















**Roosevelt Fire**  
 WY-BTF-001823  
**Pilot Map**  
 Sep 25, 2018  
 49,805 acres  
 as of 09/24/2018  
 @ 2202 hrs

**Legend**

-  Dip Site
-  Drop Point
-  Fire Location
-  Helibase
-  Helispot
-  Incident Command Post
-  Mobile Weather Unit
-  Pump
-  Repeater
-  Spot Fire
-  Water Source
-  Water Tank
-  Restricted Water Source
-  Division Break
-  Branch Break
-  Fire Edge
-  Completed Line
-  Temporary Flight Restriction

