







Roosevelt Fire
 WY-BTF-001823
Potential Claim
for Retardant
Drop Damage
 Sept. 25, 2018
 49,805 acres

-  Retardant Drop Location
-  Fire Perimeter

Ownership

-  Private
-  National Forest
-  Bureau of Land Management
-  State



Great Basin Team 2 GIS
 author: mpanunto
 date: 20180925 1351 hr

Projection: NAD83 UTM Zone 12N
 0 0.5 1 2 3
 Miles

