







Roosevelt Fire
 WY-BTF-001823
Potential Claim
for Retardant
Drop Damage
 Sept. 25, 2018
 49,805 acres

-  Retardant Drop Location
 -  Fire Perimeter
- Ownership**
-  Private
 -  National Forest
 -  Bureau of Land Management
 -  State



Great Basin Team 2 GIS
 author: mpanunto
 date: 20180925 1402 hr

Projection: NAD83 UTM Zone 12N

0 0.5 1
 Miles

