








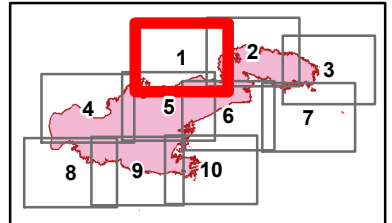


Roosevelt Fire
 WY-BTF-001823
IAP Tile 1
 September 26, 2018

appx. 49,805 acres on
 September 24, 2202 hr

-  Dip Site
-  Drop Point
-  Helispot
-  Division Break


-  Uncontrolled Fire Edge
-  Completed Line
-  Completed Dozer Line
-  Completed Hand Line
-  Road as Completed Line



Great Basin Team 2 GIS
 Author: Ikobelt
 Date: 20180925 2207 hr

0.5 Miles

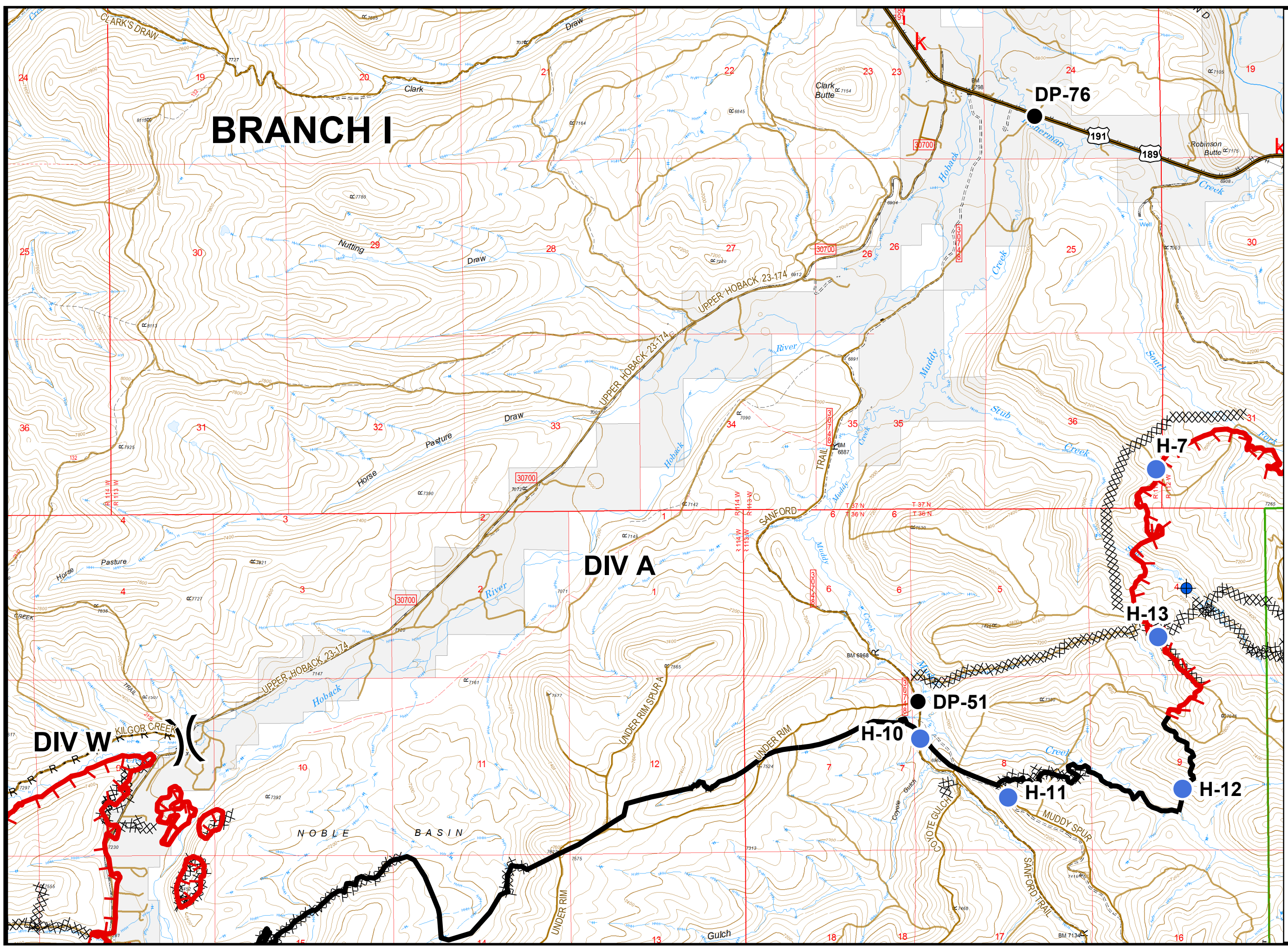
Projection: NAD83 UTM Zone 12
 Lat-Long Grid Ticks: 1' minute interval



BRANCH I

DIV A

DIV W



DP-76

191

189

H-7

H-13

DP-51

H-10

H-11

H-12

CLARK'S DRAW
 Clark
 Nutting
 Draw
 Horse
 Pasture
 HOBACK
 UPPER HOBACK 23-174
 TRAIL
 SANFORD
 UNDER RIM
 UNDER RIM SPUR A
 UNDER RIM
 NOBLE BASIN
 COYOTE GULCH
 MUDDY SPUR
 SANFORD TRAIL
 CLARK BUTTE
 ROBINSON BUTTE
 Muddy
 Hoback
 Stubb
 Creek
 Creek
 Creek
 Creek
 Gulch