

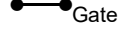




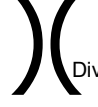





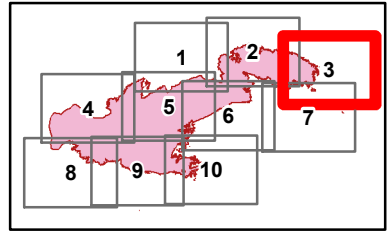


Roosevelt Fire
 WY-BTF-001823
IAP Tile 3
 September 26, 2018

appx. 49,805 acres on
 September 24, 2202 hr

-  Natural Gas Pumphouse
-  Drop Point
-  Gate
-  Helispot
-  Repeater
-  Spot Fire
-  Water Source
-  Division Break
-  Branch Break
-  Uncontrolled Fire Edge
-  Completed Dozer Line
-  Road as Completed Line
-  Proposed Dozer Line



Great Basin Team 2 GIS
 Author: Ikobelt
 Date: 20180925 2208 hr

