










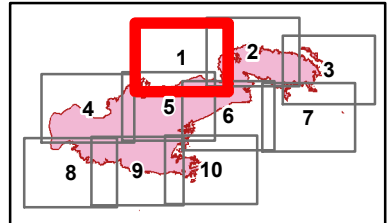
Roosevelt Fire
 WY-BTF-001823
IAP Tile 1

September 27, 2018

appx. 50,585 acres on
 September 25, 2130 hr

-  Dip Site
-  Drop Point
-  Helispot
-  Division Break


-  Uncontrolled Fire Edge
-  Completed Line
-  Completed Dozer Line
-  Completed Hand Line
-  Road as Completed Line



Great Basin Team 2 GIS
 Author: Ikobelt
 Date: 20180926 2220 hr

0.5 Miles

Projection: NAD83 UTM Zone 12
 Lat-Long Grid Ticks: 1' minute interval



BRANCH I

DIV A

DIV W

