










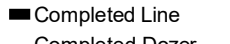



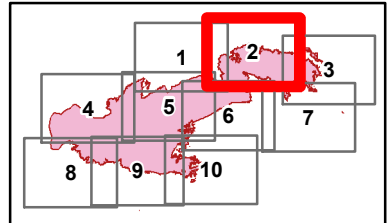


Roosevelt Fire
 WY-BTF-001823
IAP Tile 2
 September 27, 2018

appx. 50,585 acres on
 September 25, 2130 hr

-  Dip Site
-  Drop Point
-  Gate
-  Helispot
-  Lookout
-  Pump
-  Repeater
-  Water Source
-  Water Tank
-  Division Break

-  Uncontrolled Fire Edge
-  Completed Line
-  Completed Dozer Line
-  Completed Hand Line
-  Active Burnout



Great Basin Team 2 GIS
 Author: Ikobelt
 Date: 20180926 2221 hr

