














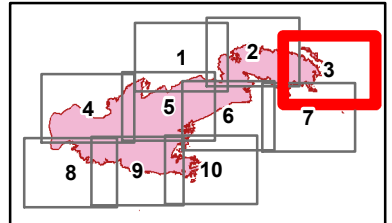
Roosevelt Fire  
 WY-BTF-001823  
**IAP Tile 3**

September 27, 2018

appx. 50,585 acres on  
 September 25, 2130 hr

-  Natural Gas Pumphouse
-  Drop Point
-  Gate
-  Helispot
-  Repeater
-  Spot Fire
-  Water Source
-  Division Break
-  Branch Break

-  Uncontrolled Fire Edge
-  Completed Dozer Line
-  Road as Completed Line
-  Proposed Dozer Line



Great Basin Team 2 GIS  
 Author: Ikobelt  
 Date: 20180926 2221 hr

