










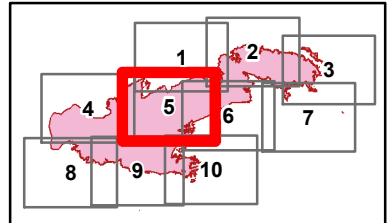


Roosevelt Fire  
 WY-BTF-001823  
**IAP Tile 5**  
 September 27, 2018

appx. 50,585 acres on  
 September 25, 2130 hr


-  Drop Point
-  Gate
-  Helispot
-  Pump
-  Division Break

-  Uncontrolled Fire Edge
-  Completed Line
-  Completed Dozer Line
-  Completed Hand Line
-  Road as Completed Line
-  Active Burnout



Great Basin Team 2 GIS  
 Author: Ikobelt  
 Date: 20180926 2222 hr

0.5 Miles



Projection: NAD83 UTM Zone 12  
 Lat-Long Grid Ticks: 1' minute interval

