












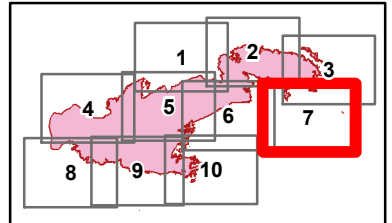
Roosevelt Fire
 WY-BTF-001823
 IAP Tile 7

September 27, 2018

appx. 50,585 acres on
 September 25, 2130 hr

-  Natural Gas Pumphouse
-  Drop Point
-  Helispot
-  Lookout
-  Water Source
-  Branch Break

-  Uncontrolled Fire Edge
-  Completed Dozer Line
-  Completed Hand Line
-  Road as Completed Line
-  Proposed Dozer Line



Great Basin Team 2 GIS
 Author: Ikobelt
 Date: 20180926 2222 hr

0.5 Miles

Projection: NAD83 UTM Zone 12
 Lat-Long Grid Ticks: 1' minute interval

