




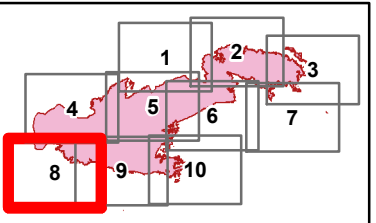
Roosevelt Fire
WY-BTF-001823
IAP Tile 8
September 27, 2018

appx. 50,585 acres on
September 25, 2130 hr




-  Uncontrolled Fire Edge
-  Completed Dozer Line
-  Completed Hand Line

DIV U
BRANCH III



Great Basin Team 2 GIS
Author: Ikobelt
Date: 20180926 2222 hr

0.5 Miles 

Projection: NAD83 UTM Zone 12
Lat-Long Grid Ticks: 1' minute interval

