








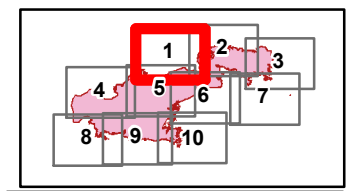


Roosevelt Fire
 WY-BTF-001823
IAP Tile 1
 September 28, 2018

appx. 51,864 acres on
 September 26, 2116

-  Drop Point
-  Helispot
-  Pump
-  Division Break
-  Uncontrolled Fire Edge
-  Completed Line
-  Completed Dozer Line
-  Completed Hand Line
-  Road as Completed Line



Great Basin Team 2 GIS
 Author: lkobelt
 Date: 20180927 2217 hr

0.5 Miles
 Projection: NAD83 UTM Zone 12
 Lat-Long Grid Ticks: 1' minute interval

