







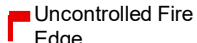
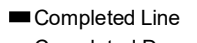
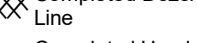
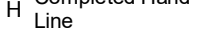
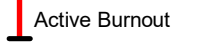


Roosevelt Fire  
 WY-BTF-001823  
**IAP Tile 2**  
 September 28, 2018

appx. 51,864 acres on  
 September 26, 2018

-  Drop Point
-  Gate
-  Helispot
-  Lookout
-  Pump
-  Water Source
-  Water Tank
-  Division Break
-  Uncontrolled Fire Edge
-  Completed Line
-  Completed Dozer Line
-  Completed Hand Line
-  Active Burnout

