










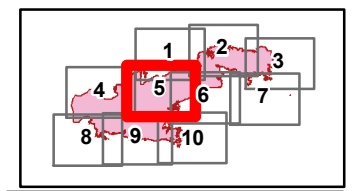


Roosevelt Fire
 WY-BTF-001823
IAP Tile 5
 September 28, 2018
 appx. 51,864 acres on
 September 26, 2018

-  Drop Point
-  Gate
-  Helispot
-  Pump
-  Division Break

-  Uncontrolled Fire Edge
-  Completed Line
-  Completed Dozer Line
-  Completed Hand Line
-  Road as Completed Line
-  Active Burnout



Great Basin Team 2 GIS
 Author: lkobelt
 Date: 20180927 2221 hr

0.5 Miles

Projection: NAD83 UTM Zone 12
 Lat-Long Grid Ticks: 1' minute interval

