













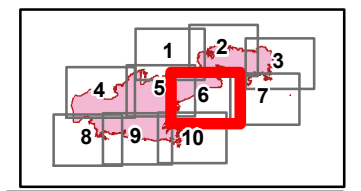


Roosevelt Fire
 WY-BTF-001823
IAP Tile 6
 September 28, 2018

appx. 51,864 acres on
 September 26, 2116

-  Dip Site
-  Drop Point
-  Gate
-  Helispot
-  Lookout
-  Water Source
-  Division Break

-  Uncontrolled Fire Edge
-  Completed Line
-  Completed Dozer Line
-  Completed Hand Line
-  Road as Completed Line
-  Active Burnout
-  Proposed Dozer Line



Great Basin Team 2 GIS
 Author: lkobelt
 Date: 20180927 2222 hr

0.5 Miles

Projection: NAD83 UTM Zone 12
 Lat-Long Grid Ticks: 1' minute interval

