












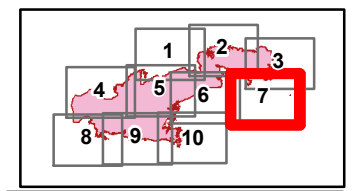
Roosevelt Fire  
 WY-BTF-001823  
 IAP Tile 7

September 28, 2018

appx. 51,864 acres on  
 September 26, 2116

-  Natural Gas Pumphouse
-  Drop Point
-  Helispot
-  Lookout
-  Water Source
-  Branch Break

-  Uncontrolled Fire Edge
-  Completed Dozer Line
-  Completed Hand Line
-  Road as Completed Line
-  Proposed Dozer Line



Great Basin Team 2 GIS  
 Author: lkobelt  
 Date: 20180927 2222 hr

