









Roosevelt Fire  
 WY-BTF-001823  
**IAP Tile 9**

September 28, 2018

appx. 51,864 acres on  
 September 26, 2116

-  Drop Point
-  Helispot
-  Mobile Weather Unit
-  Division Break
-  Uncontrolled Fire Edge
-  Completed Line
-  Completed Dozer Line
-  Proposed Dozer Line

