















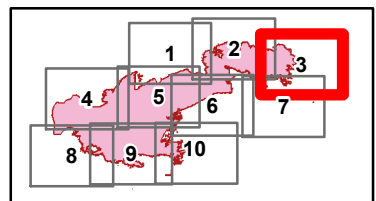


Roosevelt Fire
 WY-BTF-001823
IAP Tile 3
 September 29, 2018

appx. 54,070 acres on
 September 27, 2029

-  Natural Gas Pumphouse
-  Drop Point
-  Gate
-  Helispot
-  Pump
-  Repeater
-  Water Source
-  Water Tank
-  Division Break
-  Branch Break
-  Completed Line
-  Uncontrolled Fire Edge
-  Completed Dozer Line
-  H - H Completed Hand Line
-  R - R Road as Completed Line
-  X - Proposed Dozer Line



Great Basin Team 2 GIS
 Author: lkobelt
 Date: 20180928 2212 hr

