








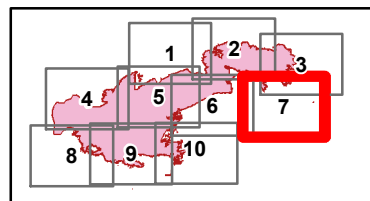


Roosevelt Fire
WY-BTF-001823
IAP Tile 7
September 29, 2018

appx. 54,070 acres on
September 27, 2018

-  Natural Gas Pumphouse
-  Drop Point
-  Helispot
-  Lookout
-  Water Source
-  Branch Break
-  Uncontrolled Fire Edge
-  Completed Dozer Line
- H - H Completed Hand Line
- R - R Road as Completed Line



Great Basin Team 2 GIS
Author: lkobelt
Date: 20180928 2216 hr

0.5 Miles

Projection: NAD83 UTM Zone 12
Lat-Long Grid Ticks: 1' minute interval

