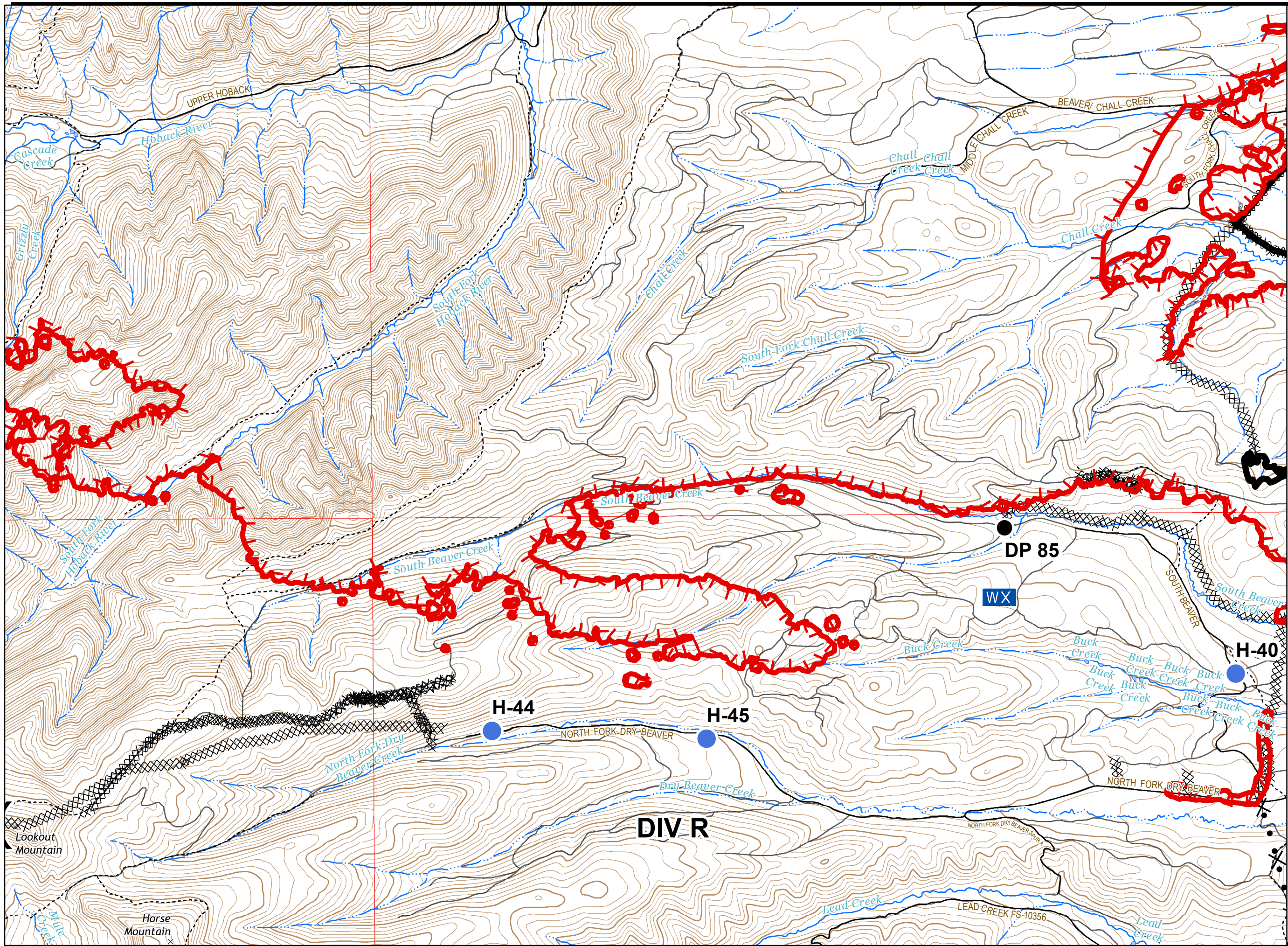


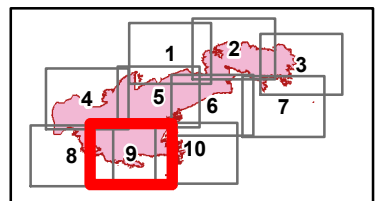
Roosevelt Fire  
WY-BTF-001823  
IAP Tile 9


September 29, 2018

appx. 54,070 acres on  
September 27, 2019



- Drop Point
- Helispot
- WX Mobile Weather Unit
- ) Division Break
- Completed Line
- ┌ Uncontrolled Fire Edge
- XXXXX Completed Dozer Line
- ⊗ Proposed Dozer Line



 Great Basin Team 2 GIS  
Author: lkobelt  
Date: 20180928 2219 hr

0.5 Miles  
Projection: NAD83 UTM Zone 12  
Lat-Long Grid Ticks: 1' minute interval

