




Roosevelt Fire
 WY-BTF-001823
 Progression
 09/29, 2018
 57,969 acres



0 2 4 Miles
 Great Basin Team 2 GIS
 author: mpanunto
 date: 20180929 0702 hr
 Projection: NAD83 UTM Zone 12N
 Lat-Long Grid Ticks: 5' minute interval



- | | | | | |
|--|---|---|---|---|
|  09/15, 120ac |  09/19, 2798ac |  09/22, 2680ac |  09/25, 781ac |  09/28, 3899ac |
|  09/17, 7677ac |  09/20, 2729ac |  09/23, 9065ac |  09/26, 1279ac | |
|  09/18, 21062ac |  09/21, 2215ac |  09/24, 1456ac |  09/27, 2207ac | |