














Roosevelt Fire


WY-BTF-001823

Transportation

Sept. 29, 2018
54,070 acres

-  Camp
-  Drop Point
-  Incident Command Post
-  Repeater
-  Division Break
-  Branch Break
-  Uncontrolled Fire Edge
-  Completed Line
-  Wildfire Daily Fire Perimeter
-  Forest Service
-  Bureau of Land Management
-  Private
-  State




 Great Basin Team 2 GIS
 author: lkobelt
 date: 20180928 2148 hr
 Projection: NAD83 UTM Zone 12 N
 Lat-Long Grid Ticks: 5' minute interval
