







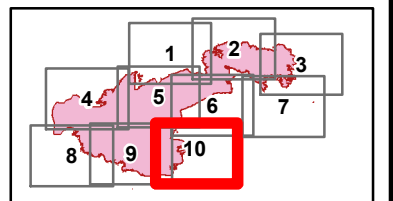



Roosevelt Fire
 WY-BTF-001823
IAP Tile 10
 September 30, 2018

appx. 57,969 acres on
 September 28, 2226

-  Camp
-  Dip Site
-  Drop Point
-  Gate
-  Helispot
-  Mobile Weather Unit
-  Water Source
-  Division Break
-  Completed Line
-  Uncontrolled Fire Edge
-  Completed Dozer Line
-  Line Break Completed
-  Proposed Dozer Line



 Great Basin Team 2 GIS
 Author: lkobelt
 Date: 20180929 2155 hr

0.5 Miles
 Projection: NAD83 UTM Zone 12
 Lat-Long Grid Ticks: 1' minute interval

