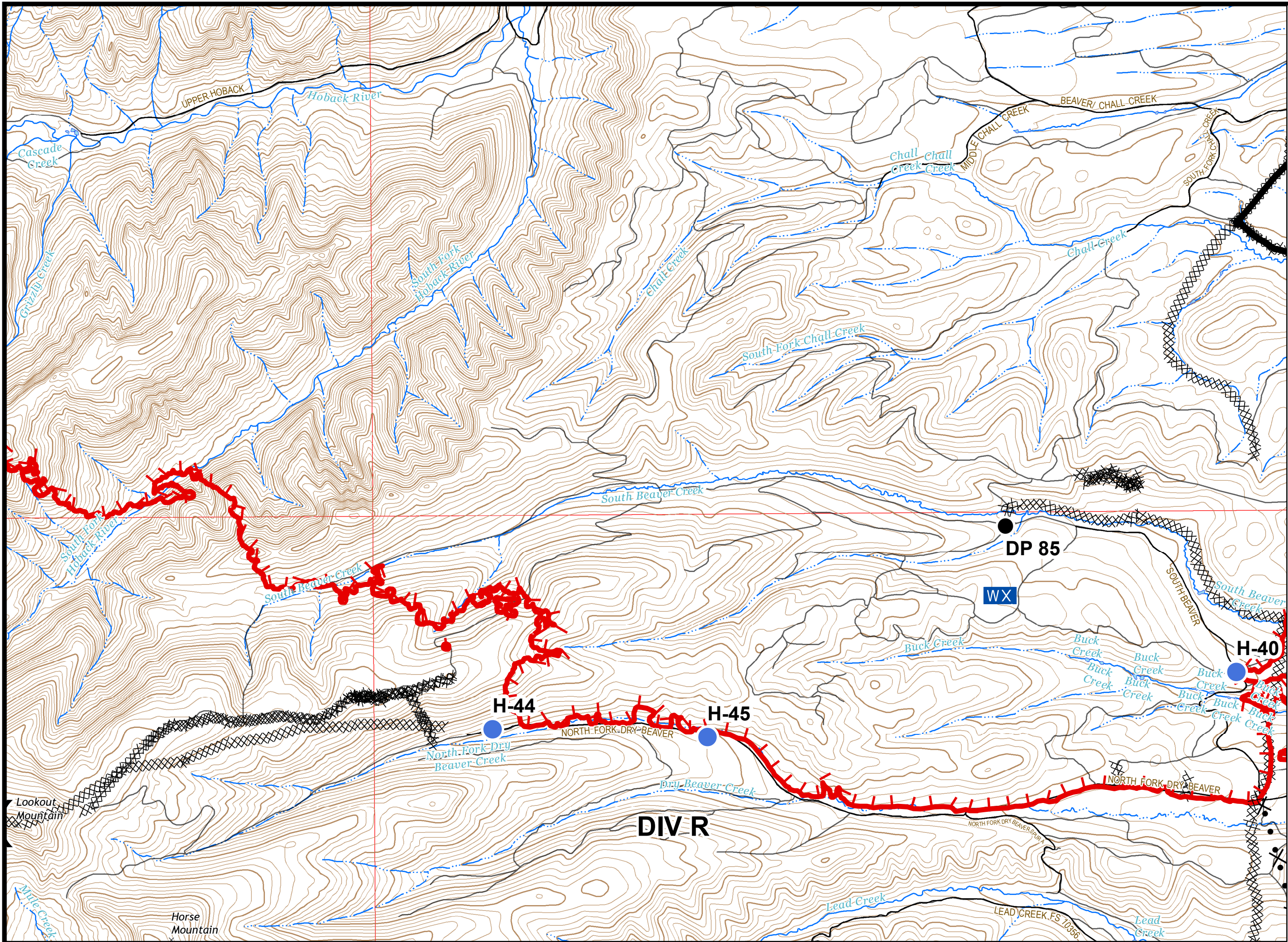



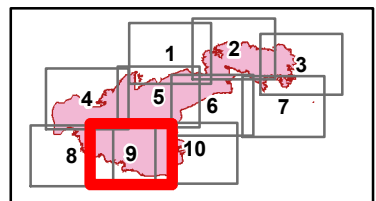
Roosevelt Fire  
WY-BTF-001823  
IAP Tile 9

September 30, 2018

appx. 57,969 acres on  
September 28, 2226



- Drop Point
- Helispot
- WX Mobile Weather Unit
- ⎓ Division Break
- Completed Line
- ┌ Uncontrolled Fire Edge
- ⊗ Completed Dozer Line
- ⊗ • Proposed Dozer Line



Great Basin Team 2 GIS  
Author: lkobelt  
Date: 20180929 2154 hr

0.5 Miles

Projection: NAD83 UTM Zone 12  
Lat-Long Grid Ticks: 1' minute interval

