








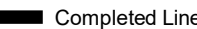

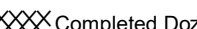



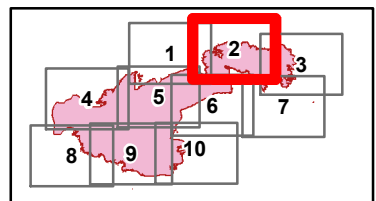



Roosevelt Fire
 WY-BTF-001823
IAP Tile 2
 September 30, 2018

appx. 57,969 acres on
 September 28, 2226

-  Drop Point
-  Gate
-  Helispot
-  Lookout
-  Pump
-  Repeater
-  Water Source
-  Water Tank
-  Division Break

-  Completed Line
-  Uncontrolled Fire Edge
-  Completed Dozer Line
-  H - H Completed Hand Line
-  R - R Road as Completed Line
-  Active Burnout

Great Basin Team 2 GIS
 Author: lkobelt
 Date: 20180929 2148 hr

0.5 Miles

Projection: NAD83 UTM Zone 12
 Lat-Long Grid Ticks: 1' minute interval

