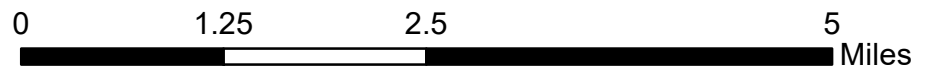






Copyright © 2013 National Geographic Society, i-cubed



INFRARED MAP
 Roosevelt (WY-BTF-001823)
 Flight: September 21, 2018 @ 2210 MDT
 Acres - 36,607
 Change in Acres from last GIS Perimeter - 1,812 Acres
 IRIN - Nate Yorgason



Legend

-  09/21/2018 2210 Roosevelt IR Heat Perimeter
-  Intense Heat
-  Scattered Heat
-  Isolated Heat