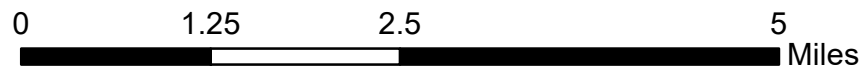






Copyright © 2013, National Geographic Society, i-cubed



INFRARED MAP
 Roosevelt (WY-BTF-001823)
 Flight: September 22, 2018 @ 2129 MDT
 Acres - 39,283
 Change in Acres from last GIS Perimeter - 2,679 Acres
 IRIN - Nate Yorgason



Legend

-  09/22/2018 2118 Roosevelt IR Heat Perimeter
-  Intense Heat
-  Scattered Heat
-  Isolated Heat