






Copyright © 2013 National Geographic Society, i-cubed



INFRARED MAP
 Roosevelt (WY-BTF-001823)
 Flight: September 23, 2018 @ 2123 MDT
 Acres - 48,348
 Change in Acres from last GIS Perimeter - 9,065 Acres
 IRIN - Nate Yorgason



Legend

-  09/23/2018 2123 Roosevelt IR Heat Perimeter
-  Intense Heat
-  Scattered Heat
-  Isolated Heat