






Copyright © 2013 National Geographic Society, i-cubed



INFRARED MAP
Roosevelt (WY-BTF-001823)
Flight: September 24, 2018 @ 2202 MDT
Acres - 49,805
Change in Acres from last GIS Perimeter - 1,457 Acres
IRIN - Nate Yorgason



Legend

-  09/24/2018 2202 Roosevelt IR Heat Perimeter
-  Intense Heat
-  Scattered Heat
-  Isolated Heat