






Copyright © 2013 National Geographic Society, i-cubed



INFRARED MAP
Roosevelt (WY-BTF-001823)
Flight: September 25, 2018 @ 2130 MDT
Acres - 50,586
Change in Acres from last IR Perimeter - 781 Acres
IRIN - Nate Yorgason



Legend

-  09/25/2018 2130 Roosevelt IR Heat Perimeter
-  Intense Heat
-  Scattered Heat
-  Isolated Heat