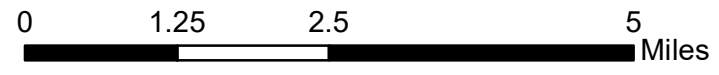






Copyright © 2013 National Geographic Society, i-cubed



INFRARED MAP
 Roosevelt (WY-BTF-001823)
 Flight: September 26, 2018 @ 2116 MDT
 Acres - 51,864
 Change in Acres from last IR Perimeter - 1,278 Acres
 IRIN - Nate Yorgason



Legend

-  09/26/2018 2116 Roosevelt IR Heat Perimeter
-  Intense Heat
-  Scattered Heat
-  Isolated Heat