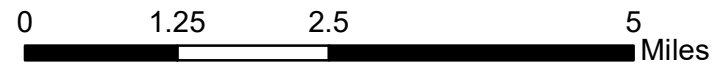






INFRARED MAP
Roosevelt (WY-BTF-001823)
Flight: September 27, 2018 @ 2029 MDT
Acres - 54,071
Change in Acres from last IR Perimeter - 2,207 Acres
IRIN - Nate Yorgason



Legend

-  09/27/2018 2029 Roosevelt IR Heat Perimeter
-  Intense Heat
-  Scattered Heat
-  Isolated Heat