






**INFRARED MAP**  
 Roosevelt (WY-BTF-001823)  
 Flight: September 28, 2018 @ 2226 MDT  
 Acres - 57,969  
 Change in Acres from last IR Perimeter - 3,898 Acres  
 IRIN - Nate Yorgason



**Legend**

-  09/28/2018 2226 Roosevelt IR Heat Perimeter
-  Intense Heat
-  Scattered Heat
-  Isolated Heat