






Copyright © 2013 National Geographic Society, i-cubed



INFRARED MAP
 Roosevelt (WY-BTF-001823)
 Flight: September 28, 2018 @ 2226 MDT
 Acres - 57,969
 Change in Acres from last IR Perimeter - 3,898 Acres
 IRIN - Nate Yorgason



Legend

-  09/28/2018 2226 Roosevelt IR Heat Perimeter
-  Intense Heat
-  Scattered Heat
-  Isolated Heat