






INFRARED MAP
Roosevelt (WY-BTF-001823)
Flight: September 29, 2018 @ 2136 MDT
Acres - 60,762
Change in Acres from last GIS Perimeter - 783 Acres
IRIN - Nate Yorgason



Legend

-  09/29/2018 2136 Roosevelt IR Heat Perimeter
-  Intense Heat
-  Scattered Heat
-  Isolated Heat