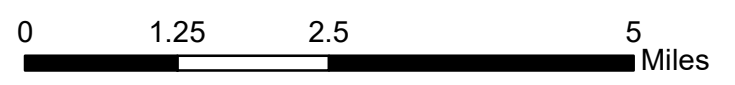






**INFRARED MAP**  
 Roosevelt (WY-BTF-001823)  
 Flight: October 01, 2018 @ 0029 MDT  
 Acres - 61,296  
 Change in Acres from last GIS Perimeter - 534 Acres  
 IRIN - Nate Yorgason



**Legend**

-  10/01/2018 0029 Roosevelt IR Heat Perimeter
-  Intense Heat
-  Scattered Heat
-  Isolated Heat