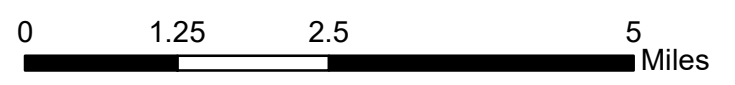






Copyright © 2013 National Geographic Society, i-cubed



INFRARED MAP
 Roosevelt (WY-BTF-001823)
 Flight: October 01, 2018 @ 0029 MDT
 Acres - 61,296
 Change in Acres from last GIS Perimeter - 534 Acres
 IRIN - Nate Yorgason



Legend

-  10/01/2018 0029 Roosevelt IR Heat Perimeter
-  Intense Heat
-  Scattered Heat
-  Isolated Heat