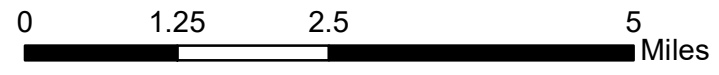






INFRARED MAP
 Roosevelt (WY-BTF-001823)
 Flight: October 03, 2018 @ 2110 MDT
 Acres - 61,522
 Change in Acres from last GIS Perimeter - 11 Acres
 IRIN - Nate Yorgason



Legend

-  10/03/2018 2110 Roosevelt IR Heat Perimeter
-  Intense Heat
-  Scattered Heat
-  20181003_2110_Roosevelt_IsolatedHeatSources