





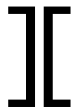






Sharps Fire Pilot Map

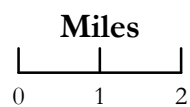
ID-EIS-000247

Aug 1st, 2018 - Day Shift

Approx. 34,726 acres as of 7/31/18 0400

Legend

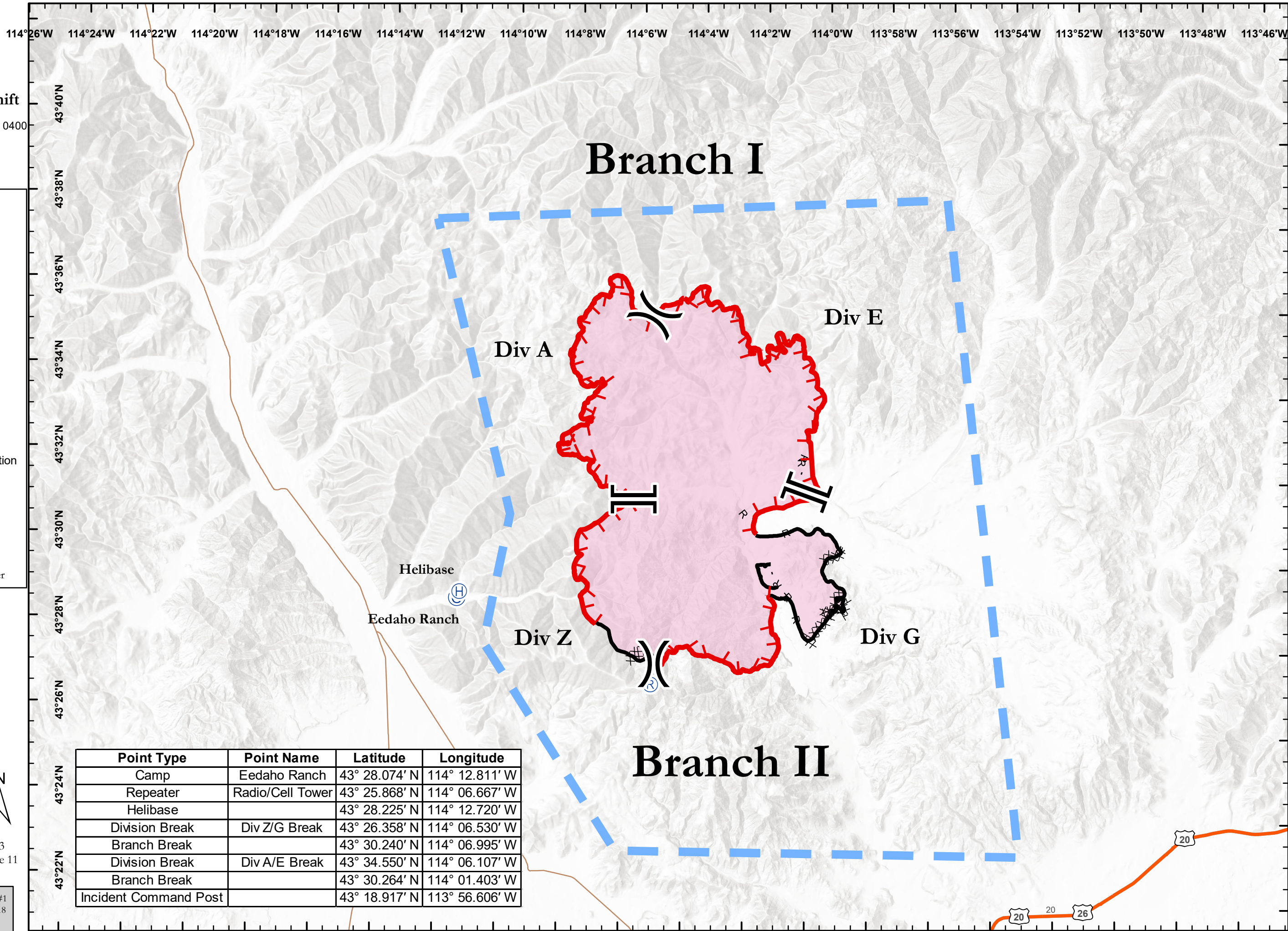
-  Camp
-  Helibase
-  Repeater
-  Division Break
-  Branch Break
-  Temporary Flight Restriction
-  Uncontrolled Fire Edge
-  Completed Line
-  Completed Dozer Line
-  R - R Road as Completed Line
-  Wildfire Daily Fire Perimeter



NAD 83
UTM Zone 11



SE - GB#1
7/31/2018
2118



Point Type	Point Name	Latitude	Longitude
Camp	Eedaho Ranch	43° 28.074' N	114° 12.811' W
Repeater	Radio/Cell Tower	43° 25.868' N	114° 06.667' W
Helibase		43° 28.225' N	114° 12.720' W
Division Break	Div Z/G Break	43° 26.358' N	114° 06.530' W
Branch Break		43° 30.240' N	114° 06.995' W
Division Break	Div A/E Break	43° 34.550' N	114° 06.107' W
Branch Break		43° 30.264' N	114° 01.403' W
Incident Command Post		43° 18.917' N	113° 56.606' W