






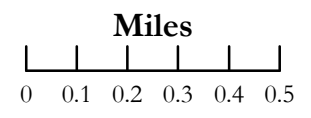
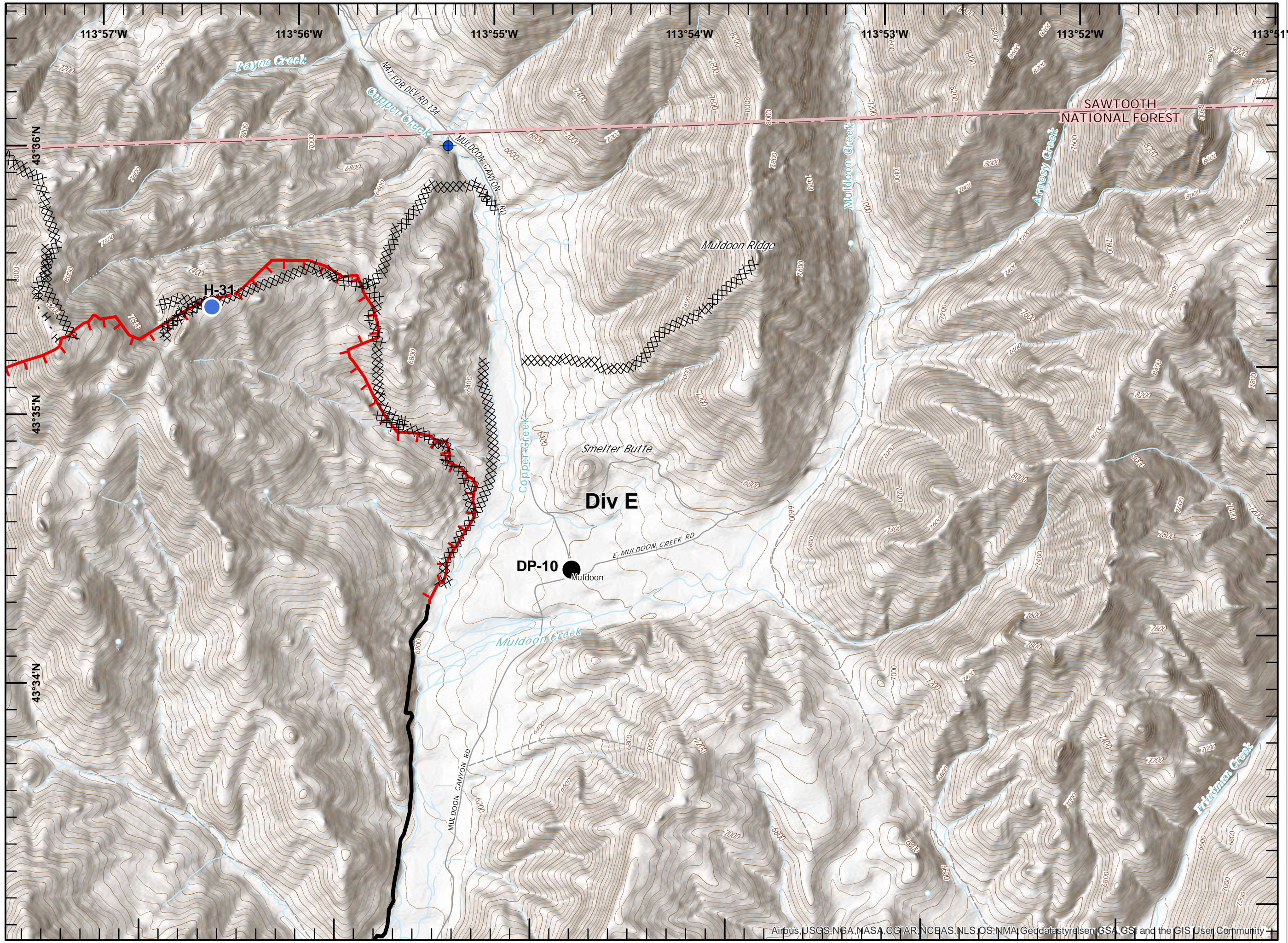


Sharps Fire IAP Map

ID-EIS-000247
Aug 8, 2018
Day Shift
Page 1 of 13

-  Dip Site
-  Drop Point
-  Helispot
-  Uncontrolled Fire Edge
-  Completed Line
-  Completed Dozer Line
- H - H Completed Hand Line
- R - R Road as Completed Line
-  Wildfire Daily Fire Perimeter






NAD 83
UTM Zone 11

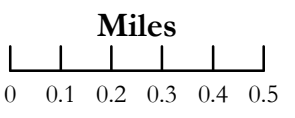


KG - GB#1
8/7/2018
2018

Sharps Fire IAP Map

ID-EIS-000247
Aug 8, 2018
Day Shift
Page 2 of 13

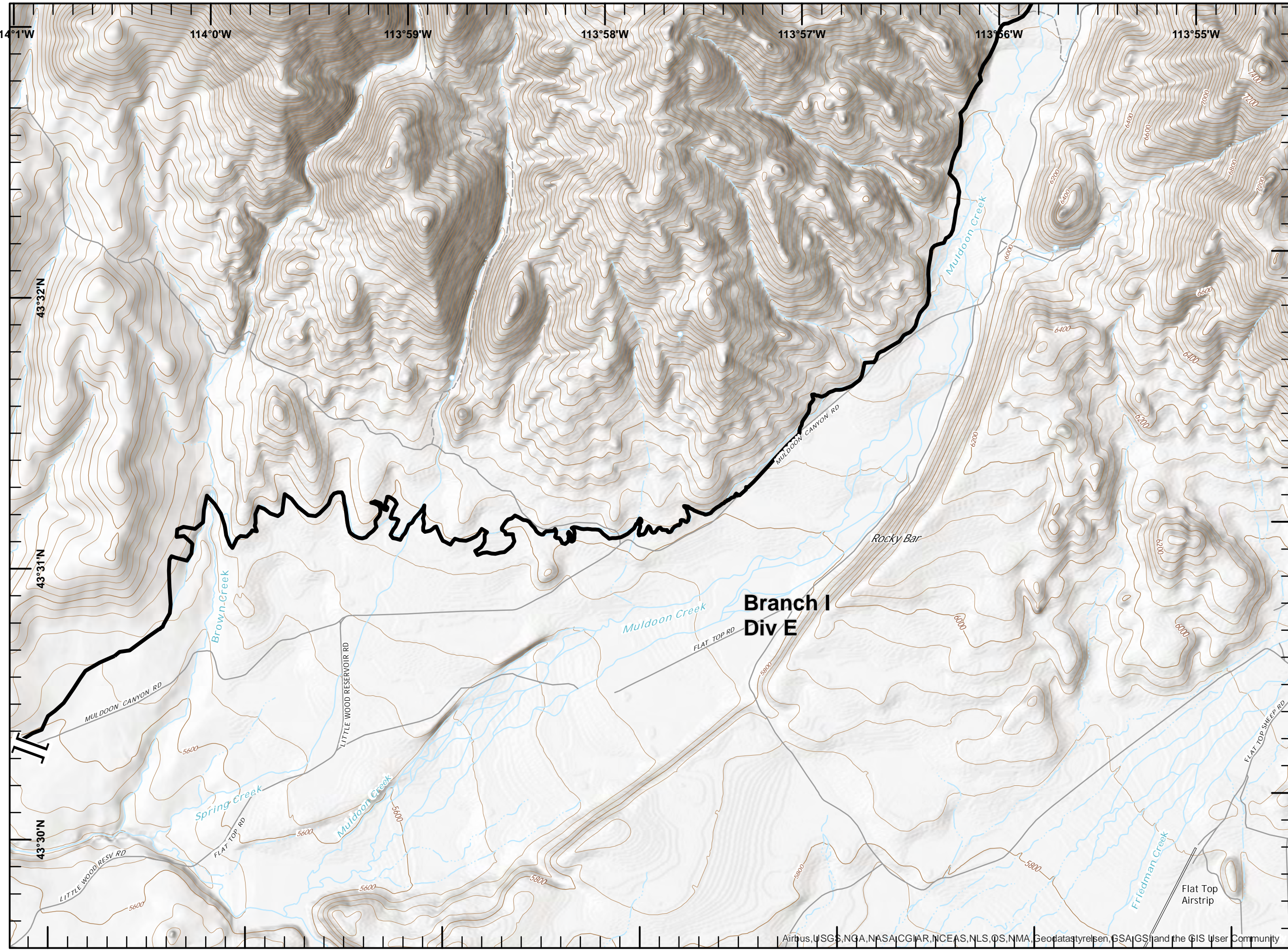
-  Branch Break
-  Completed Line
-  Wildfire Daily Fire Perimeter



NAD 83
UTM Zone 11



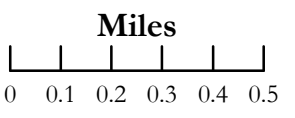
KG - GB#1
8/7/2018
2018



Sharps Fire IAP Map

ID-EIS-000247
Aug 8, 2018
Day Shift
Page 3 of 13

-  Camp
-  Helispot
-  Uncontrolled Fire Edge
-  Completed Line
-  Completed Dozer Line
-  H - H Completed Hand Line
-  Wildfire Daily Fire Perimeter



NAD 83
UTM Zone 11












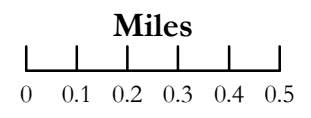
KG - GB#1
8/7/2018
2019



Sharps Fire IAP Map

ID-EIS-000247
Aug 8, 2018
Day Shift
Page 4 of 13

-  Value at Risk
-  Camp
-  Dip Site
-  Drop Point
-  Pump
-  Uncontrolled Fire Edge
-  Completed Dozer Line
-  H - H Completed Hand Line
-  Wildfire Daily Fire Perimeter



NAD 83
UTM Zone 11







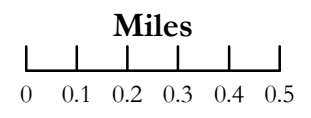
KG - GB#1
8/7/2018
2019



Sharps Fire IAP Map

ID-EIS-000247
Aug 8, 2018
Day Shift
Page 5 of 13

-  Dip Site
-  Completed Line
-  Completed Dozer Line
-  Wildfire Daily Fire Perimeter



NAD 83
UTM Zone 11






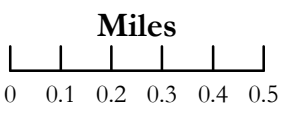
KG - GB#1
8/7/2018
2019



Sharps Fire IAP Map

ID-EIS-000247
Aug 8, 2018
Day Shift
Page 6 of 13

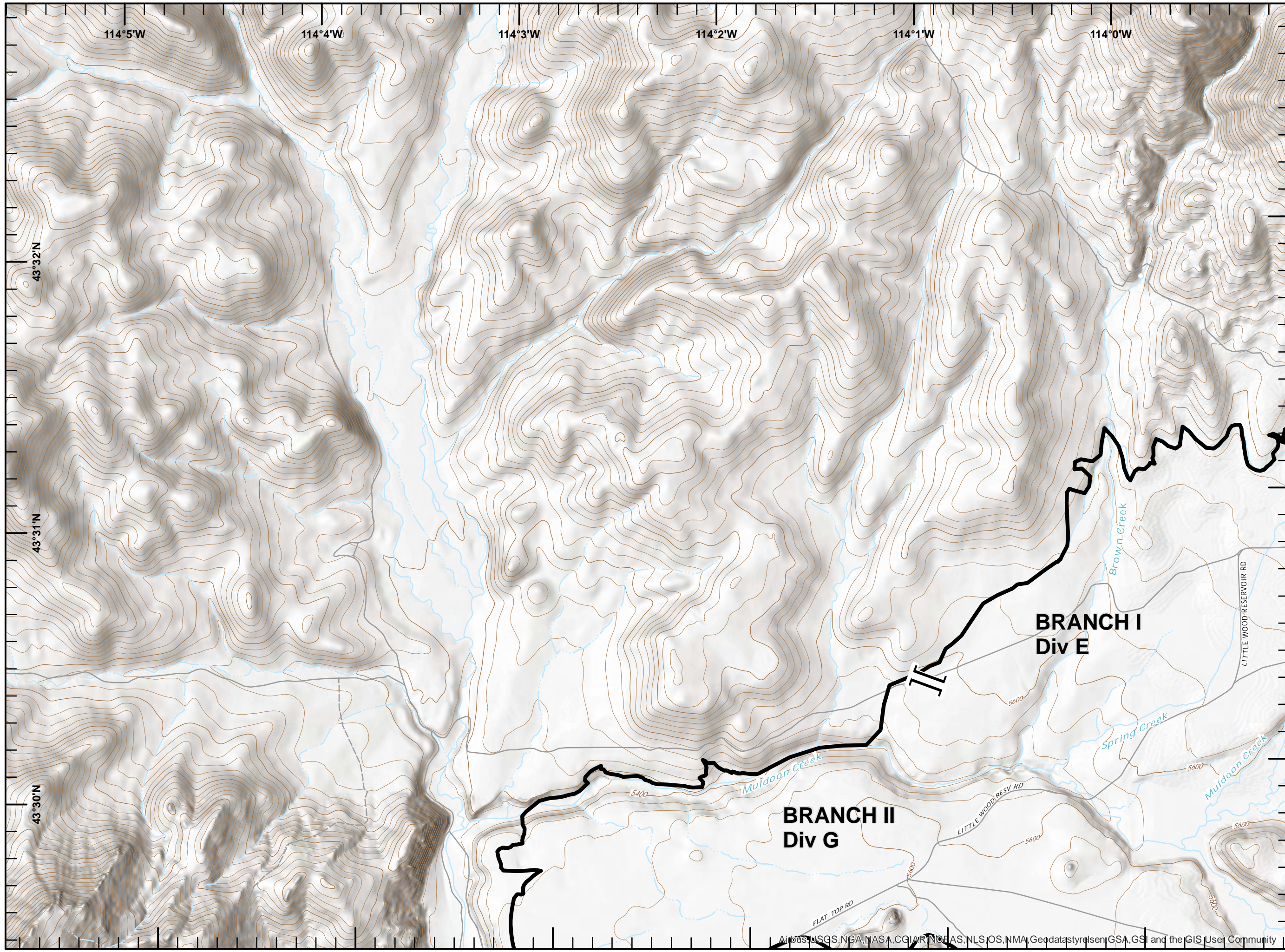
-  Branch Break
-  Completed Line
-  Wildfire Daily Fire Perimeter



NAD 83
UTM Zone 11








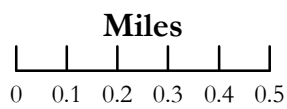
KG - GB#1
8/7/2018
2020



Sharps Fire IAP Map

ID-EIS-000247
Aug 8, 2018
Day Shift
Page 7 of 13

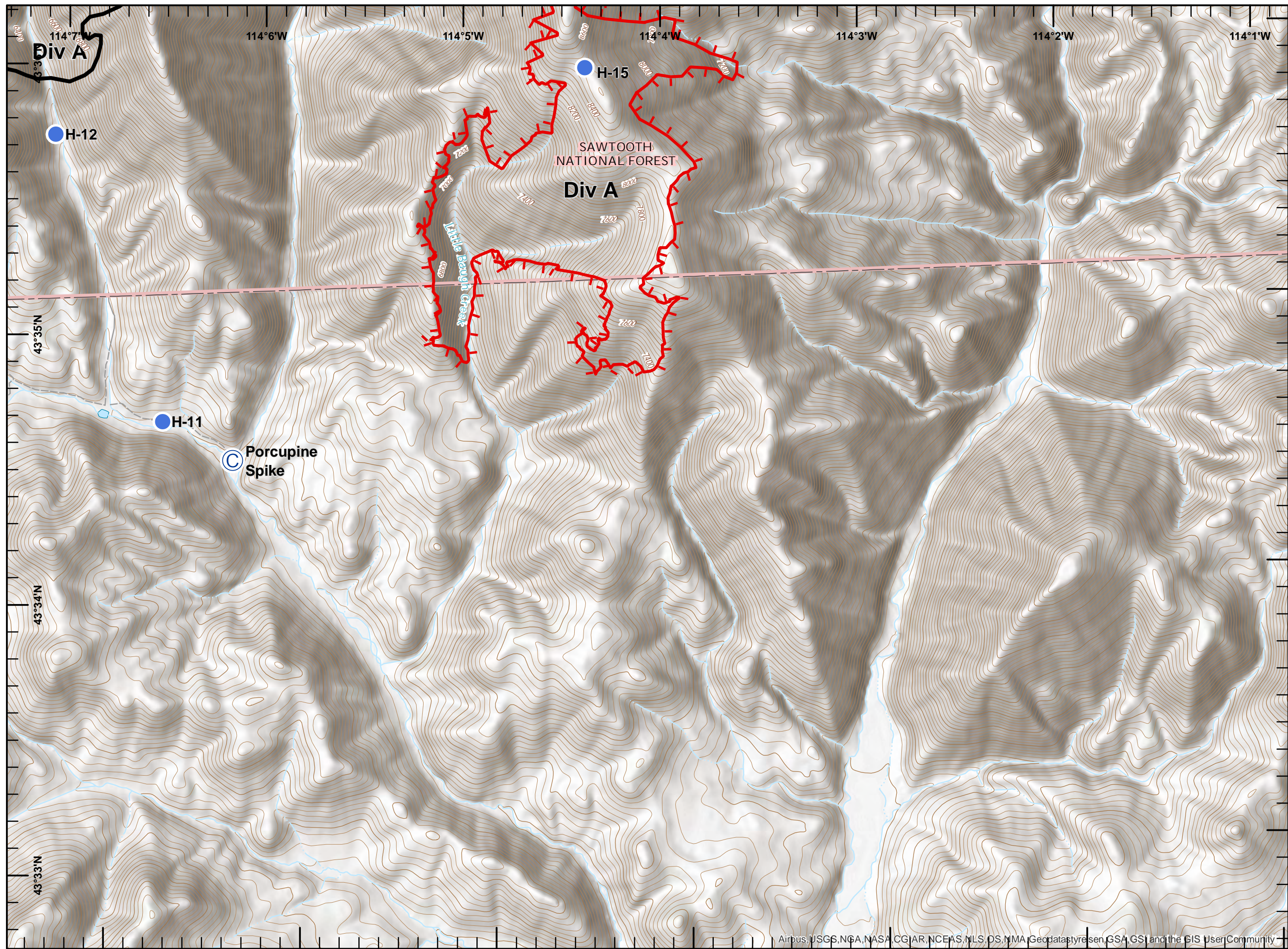
-  Camp
-  Helispot
-  Uncontrolled Fire Edge
-  Completed Line
-  Wildfire Daily Fire Perimeter



NAD 83
UTM Zone 11




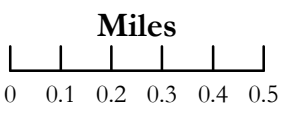
KG - GB#1
8/7/2018
2020



Sharps Fire IAP Map

ID-EIS-000247
Aug 8, 2018
Day Shift
Page 8 of 13

-  Camp
-  Helispot
-  Division Break
-  Uncontrolled Fire Edge
-  Wildfire Daily Fire Perimeter



NAD 83
UTM Zone 11








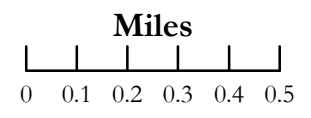
KG - GB#1
8/7/2018
2021



Sharps Fire IAP Map

ID-EIS-000247
Aug 8, 2018
Day Shift
Page 9 of 13

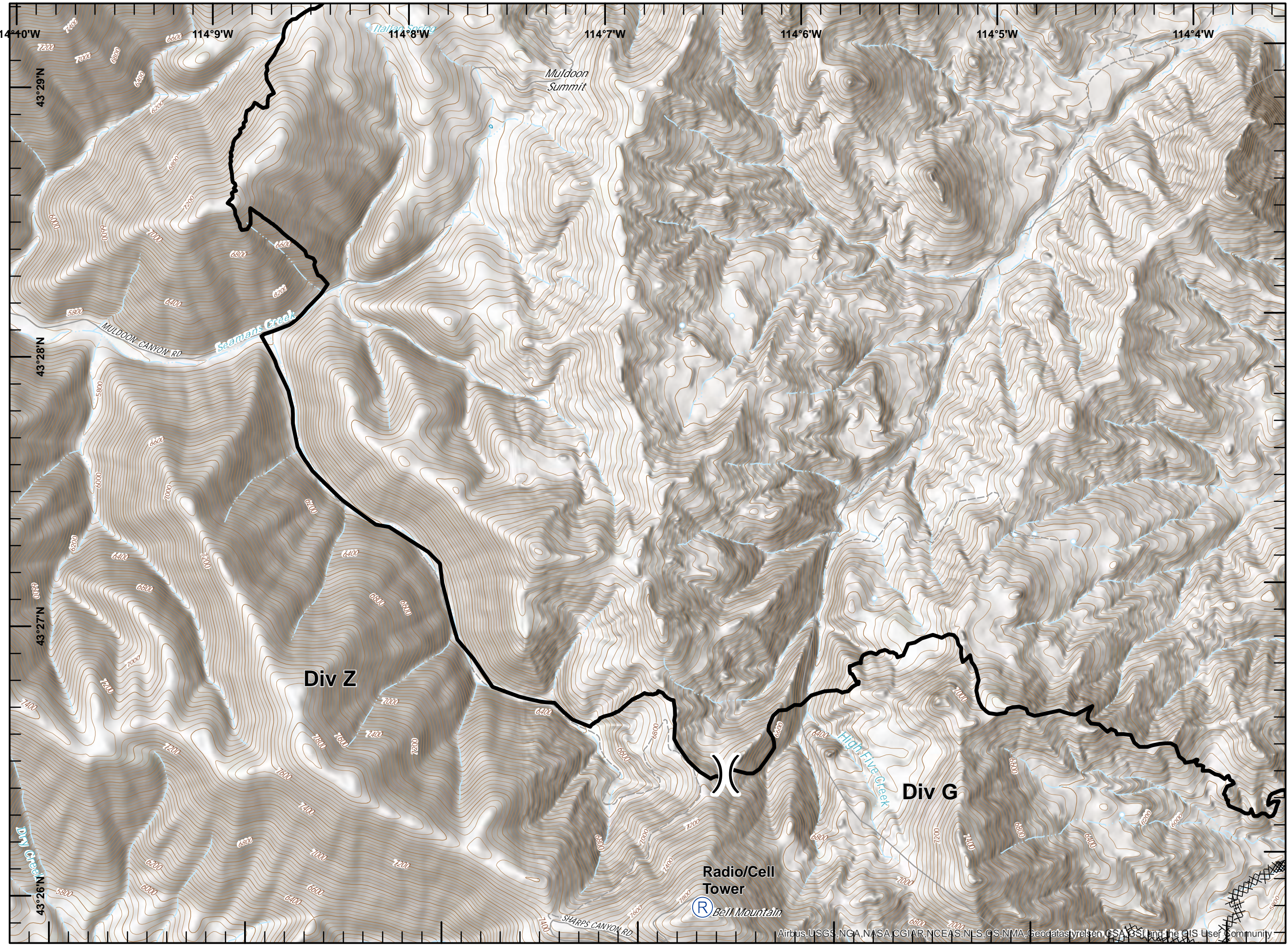
-  Repeater
-  Division Break
-  Completed Line
-  Completed Dozer Line
-  Wildfire Daily Fire Perimeter



NAD 83
UTM Zone 11







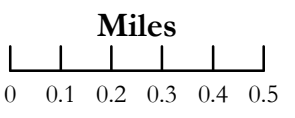
KG - GB#1
8/7/2018
2021



Sharps Fire IAP Map

ID-EIS-000247
Aug 8, 2018
Day Shift
Page 10 of 13

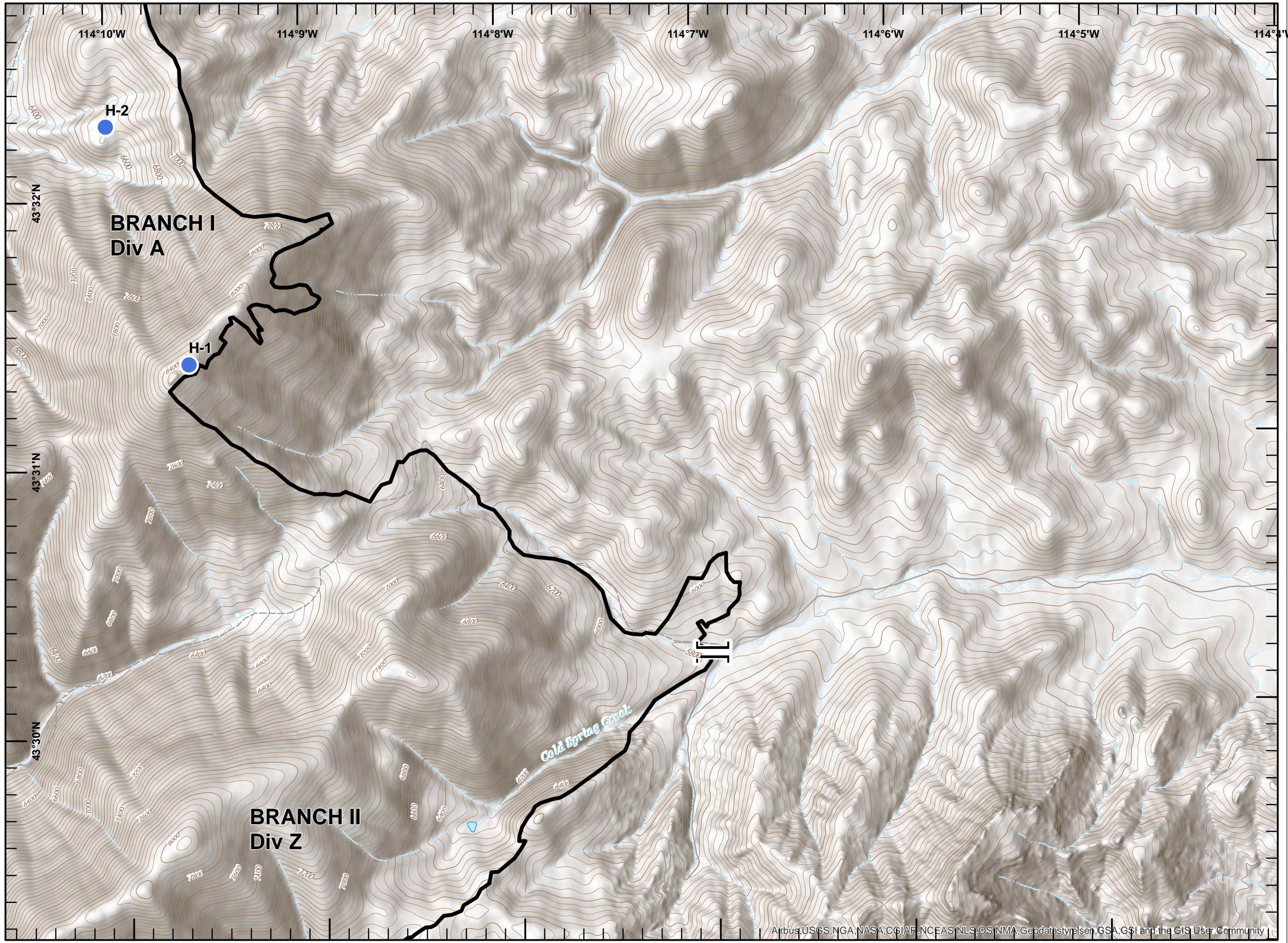
-  Helispot
-  Branch Break
-  Completed Line
-  Wildfire Daily Fire Perimeter



NAD 83
UTM Zone 11



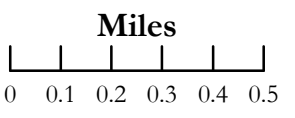
KG - GB#1
8/7/2018
2022



Sharps Fire IAP Map

ID-EIS-000247
Aug 8, 2018
Day Shift
Page 11 of 13

- Camp
- Dip Site
- Drop Point
- Helispot
- Mobile Weather Unit
- Completed Line
- Completed Dozer Line
- Access or Improved Road
- Wildfire Daily Fire Perimeter



NAD 83
UTM Zone 11

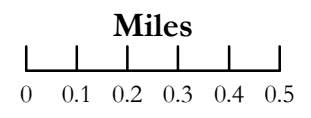


KG - GB#1
8/7/2018
2022

Sharps Fire IAP Map

ID-EIS-000247
 Aug 8, 2018
 Day Shift
 Page 12 of 13

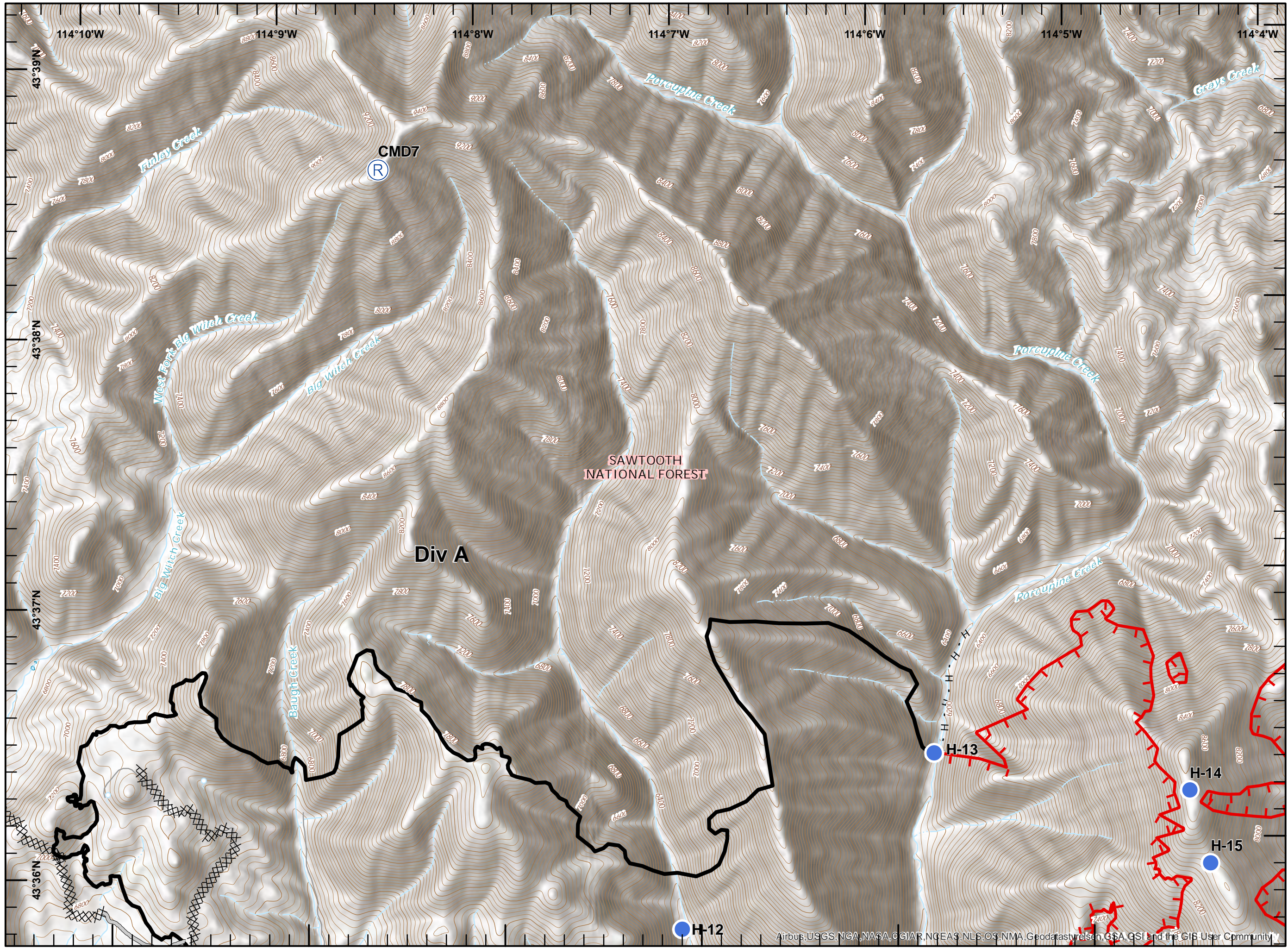
-  Helispot
-  Repeater
-  Uncontrolled Fire Edge
-  Completed Line
-  Completed Dozer Line
-  H - H Completed Hand Line
-  Access or Improved Road
-  Wildfire Daily Fire Perimeter



NAD 83
 UTM Zone 11



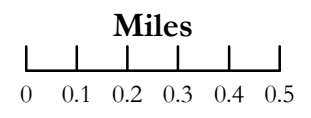
KG - GB#1
 8/7/2018
 2022



Sharps Fire IAP Map

ID-EIS-000247
Aug 8, 2018
Day Shift
Page 13 of 13

- ✕ Closure
- Dip Site
- Completed Line
- XXXXX Completed Dozer Line
- Access or Improved Road
- Wildfire Daily Fire Perimeter



NAD 83
UTM Zone 11



KG - GB#1
8/7/2018
2023

