










Sharps Fire IAP Map

ID-EIS-000247
Aug 10, 2018
Day Shift
Page 1 of 13

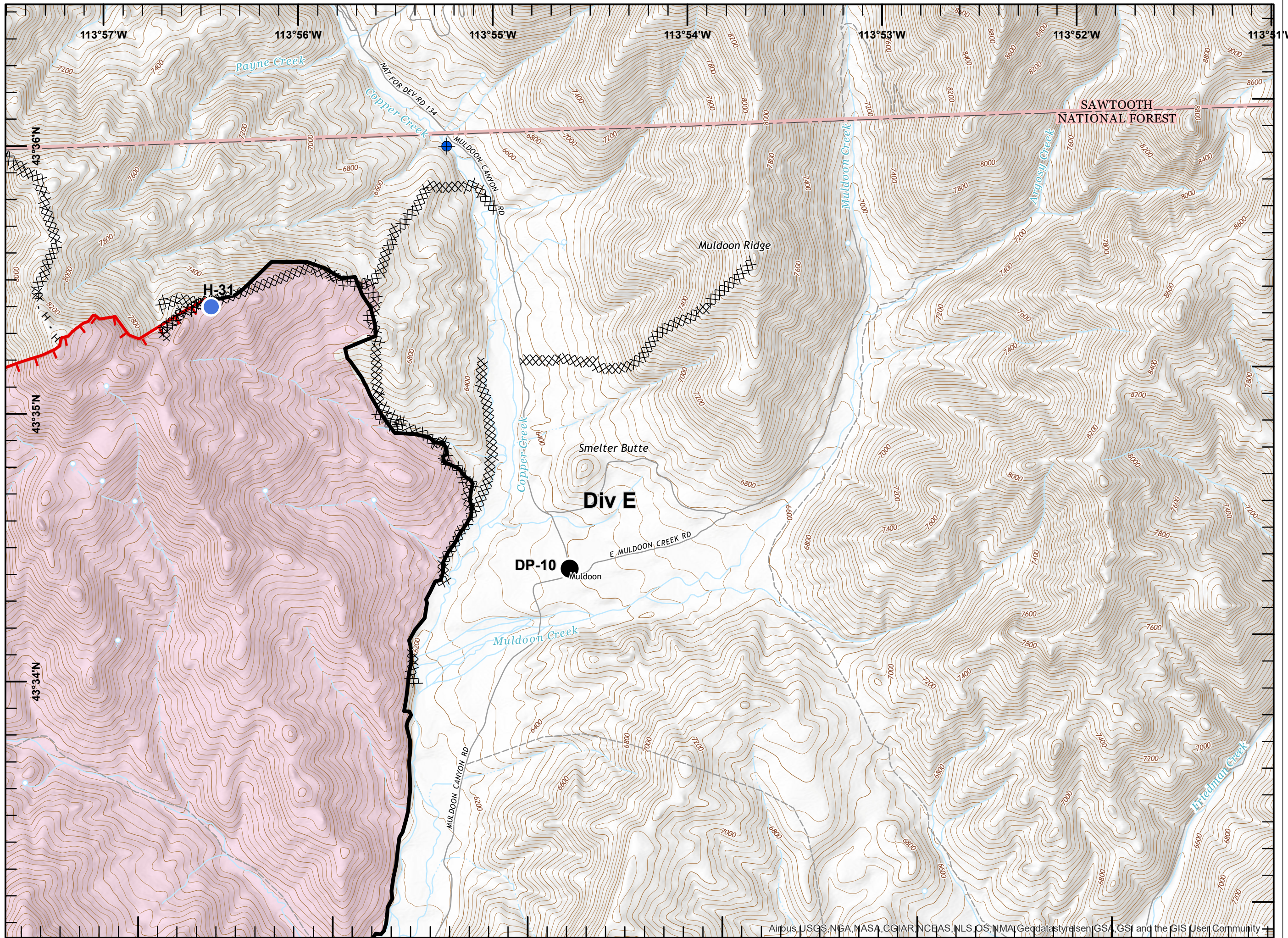
-  Dip Site
-  Drop Point
-  Helispot
-  Uncontrolled Fire Edge
-  Completed Line
-  Completed Dozer Line
-  H - H Completed Hand Line
-  Wildfire Daily Fire Perimeter



NAD 83
UTM Zone 11







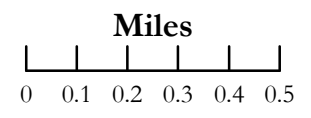
MP - GB#1
8/9/2018
1939



Sharps Fire IAP Map

ID-EIS-000247
Aug 10, 2018
Day Shift
Page 2 of 13

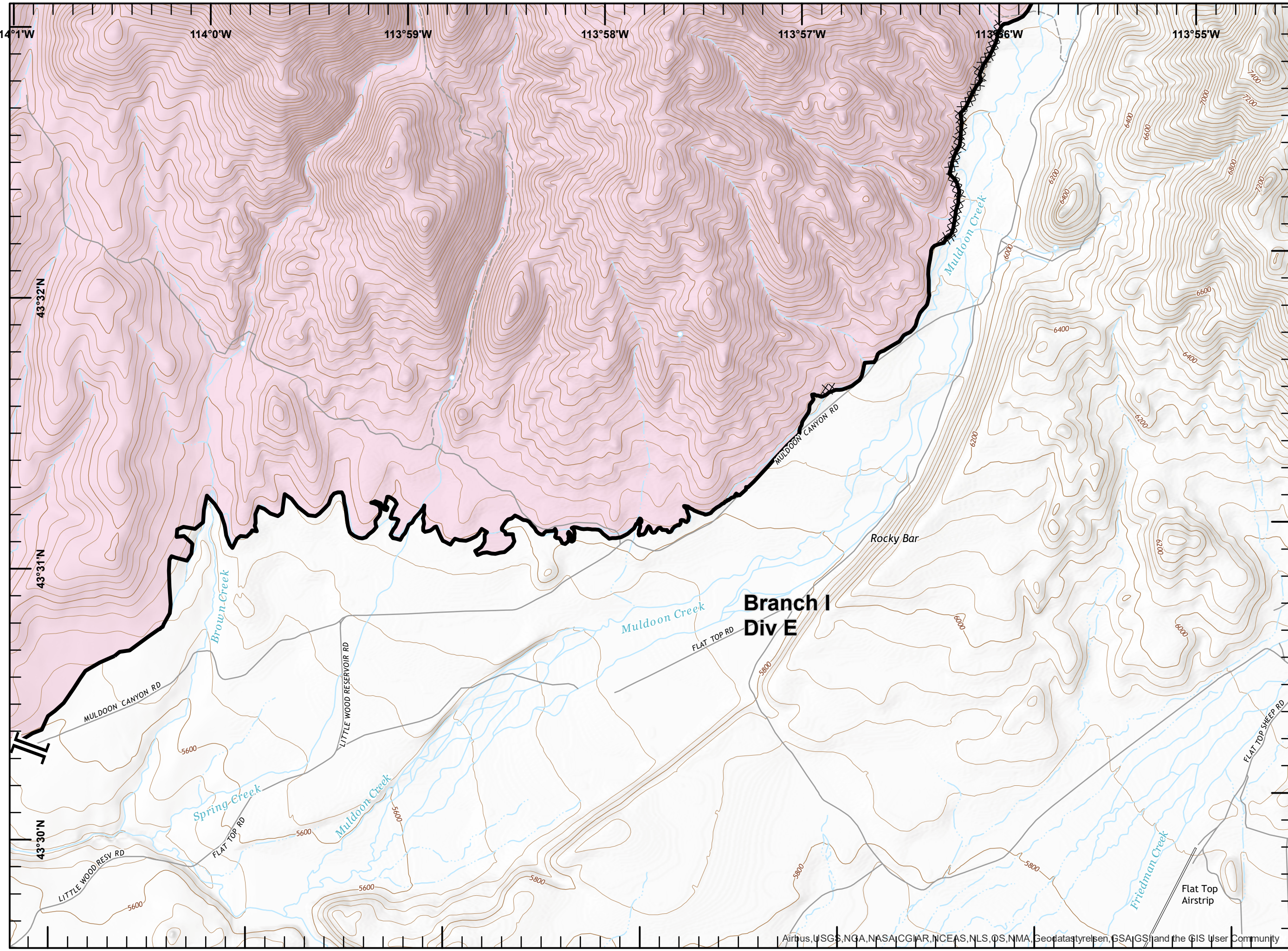
-  Branch Break
-  Completed Line
-  Completed Dozer Line
-  Wildfire Daily Fire Perimeter



NAD 83
UTM Zone 11



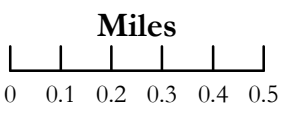
MP - GB#1
8/9/2018
1939



Sharps Fire IAP Map

ID-EIS-000247
Aug 10, 2018
Day Shift
Page 3 of 13

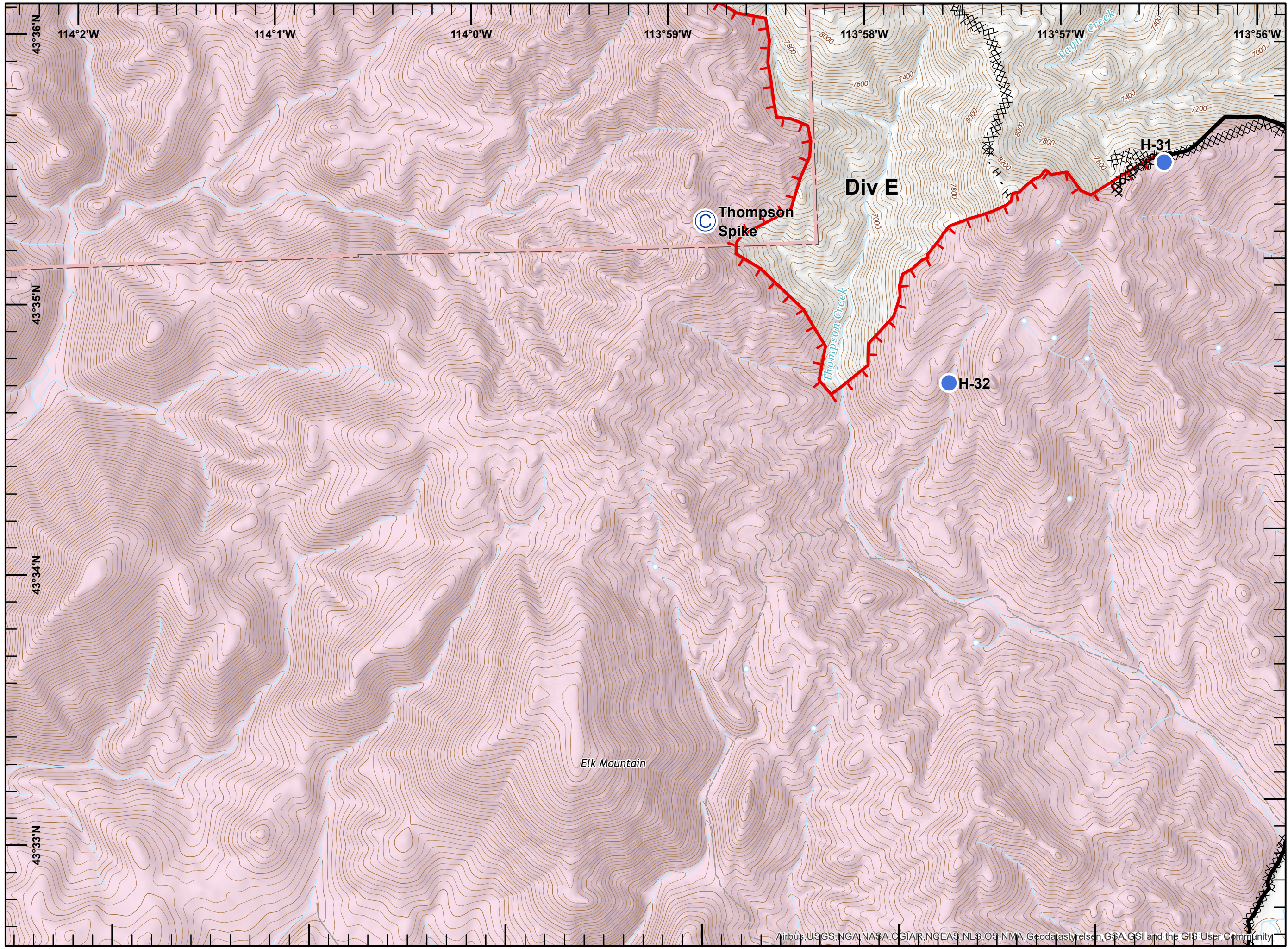
-  Camp
-  Helispot
-  Uncontrolled Fire Edge
-  Completed Line
-  Completed Dozer Line
-  H - H Completed Hand Line
-  Wildfire Daily Fire Perimeter



NAD 83
UTM Zone 11













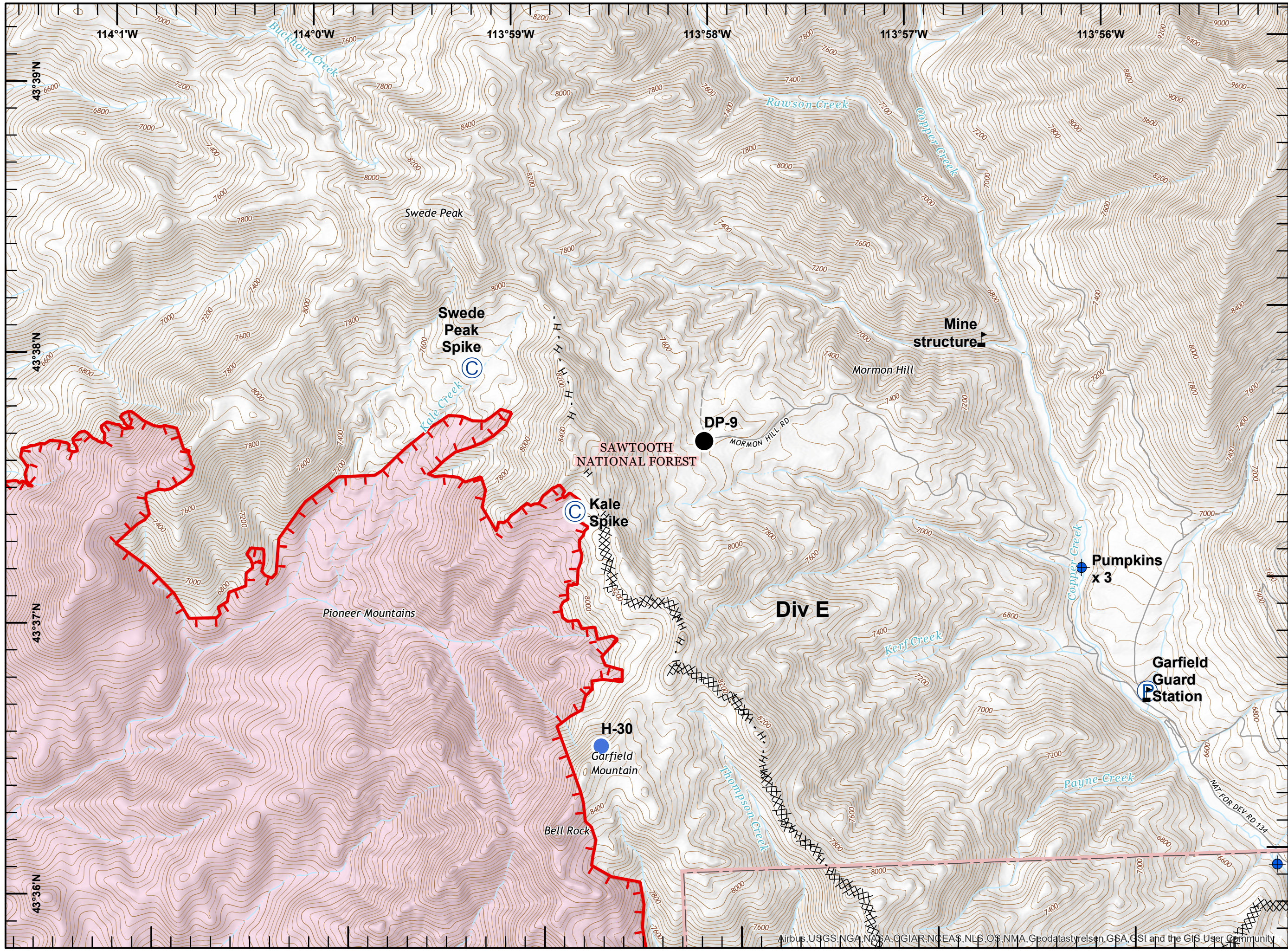
MP - GB#1
8/9/2018
1940



Sharps Fire IAP Map

ID-EIS-000247
Aug 10, 2018
Day Shift
Page 4 of 13

-  Value at Risk
-  Camp
-  Dip Site
-  Drop Point
-  Helispot
-  Pump
-  Uncontrolled Fire Edge
-  Completed Dozer Line
-  Completed Hand Line
-  Wildfire Daily Fire Perimeter




Miles
0 0.1 0.2 0.3 0.4 0.5

N





NAD 83
UTM Zone 11

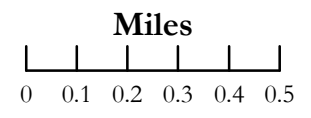
MP - GB#1
8/9/2018
1940



Sharps Fire IAP Map

ID-EIS-000247
Aug 10, 2018
Day Shift
Page 5 of 13

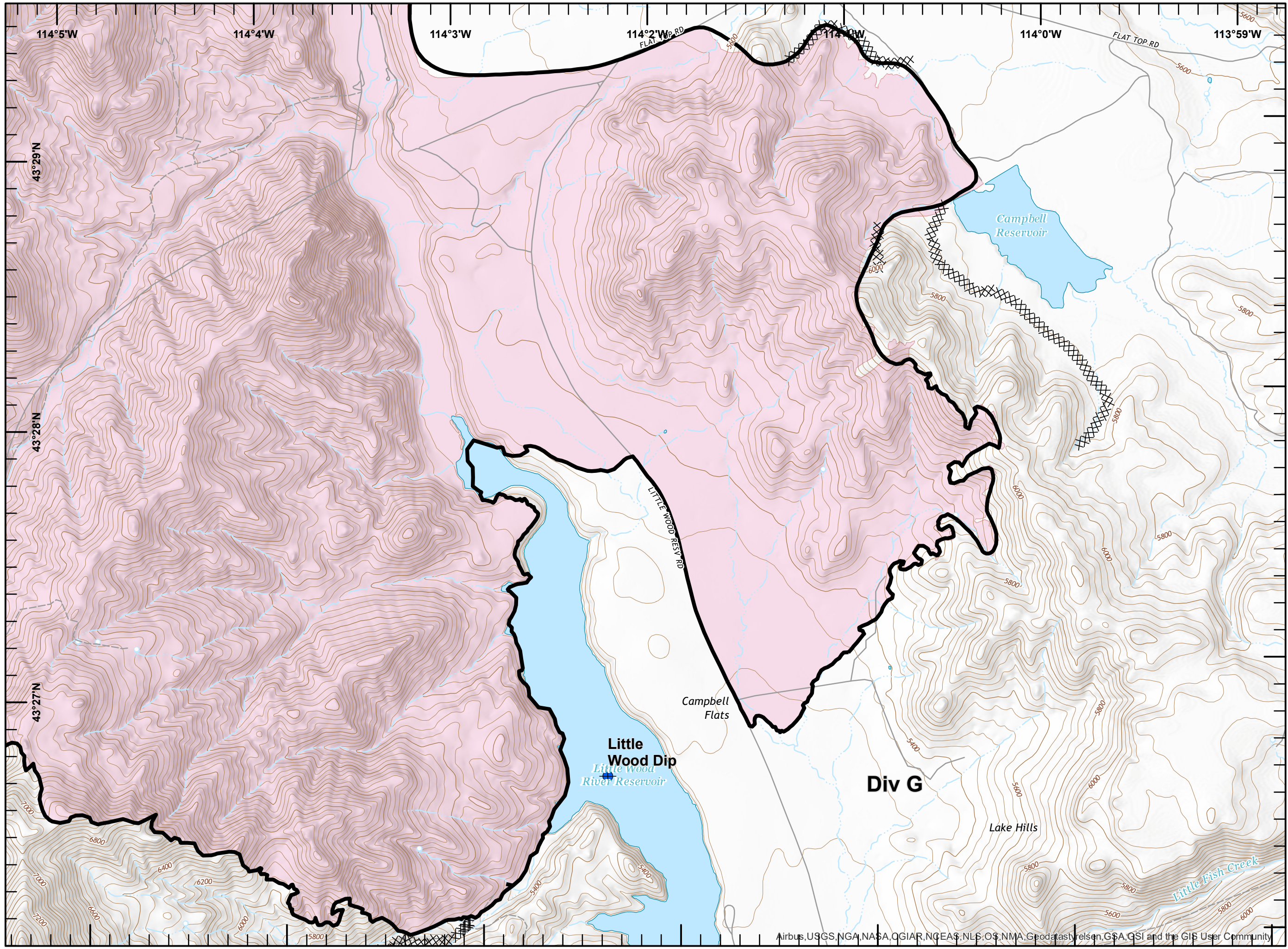
-  Dip Site
-  Completed Line
-  Completed Dozer Line
-  Wildfire Daily Fire Perimeter



NAD 83
UTM Zone 11







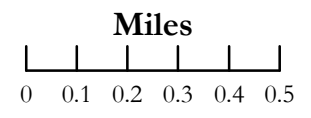
MP - GB#1
8/9/2018
1941



Sharps Fire IAP Map

ID-EIS-000247
Aug 10, 2018
Day Shift
Page 6 of 13

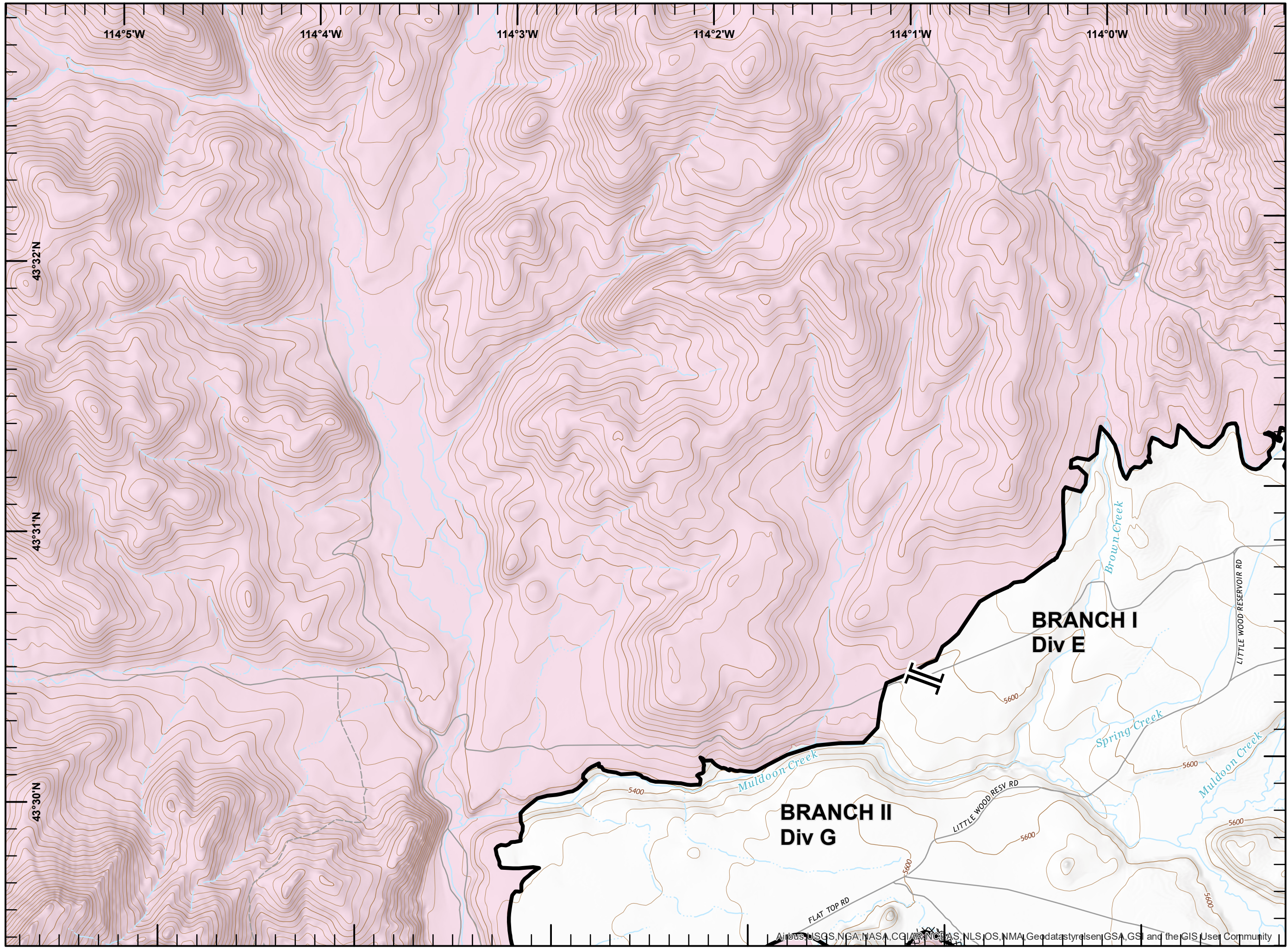
-  Branch Break
-  Completed Line
-  Completed Dozer Line
-  Wildfire Daily Fire Perimeter



NAD 83
UTM Zone 11








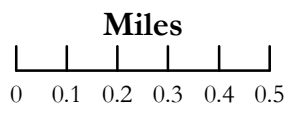
MP - GB#1
8/9/2018
1941



Sharps Fire IAP Map

ID-EIS-000247
Aug 10, 2018
Day Shift
Page 7 of 13

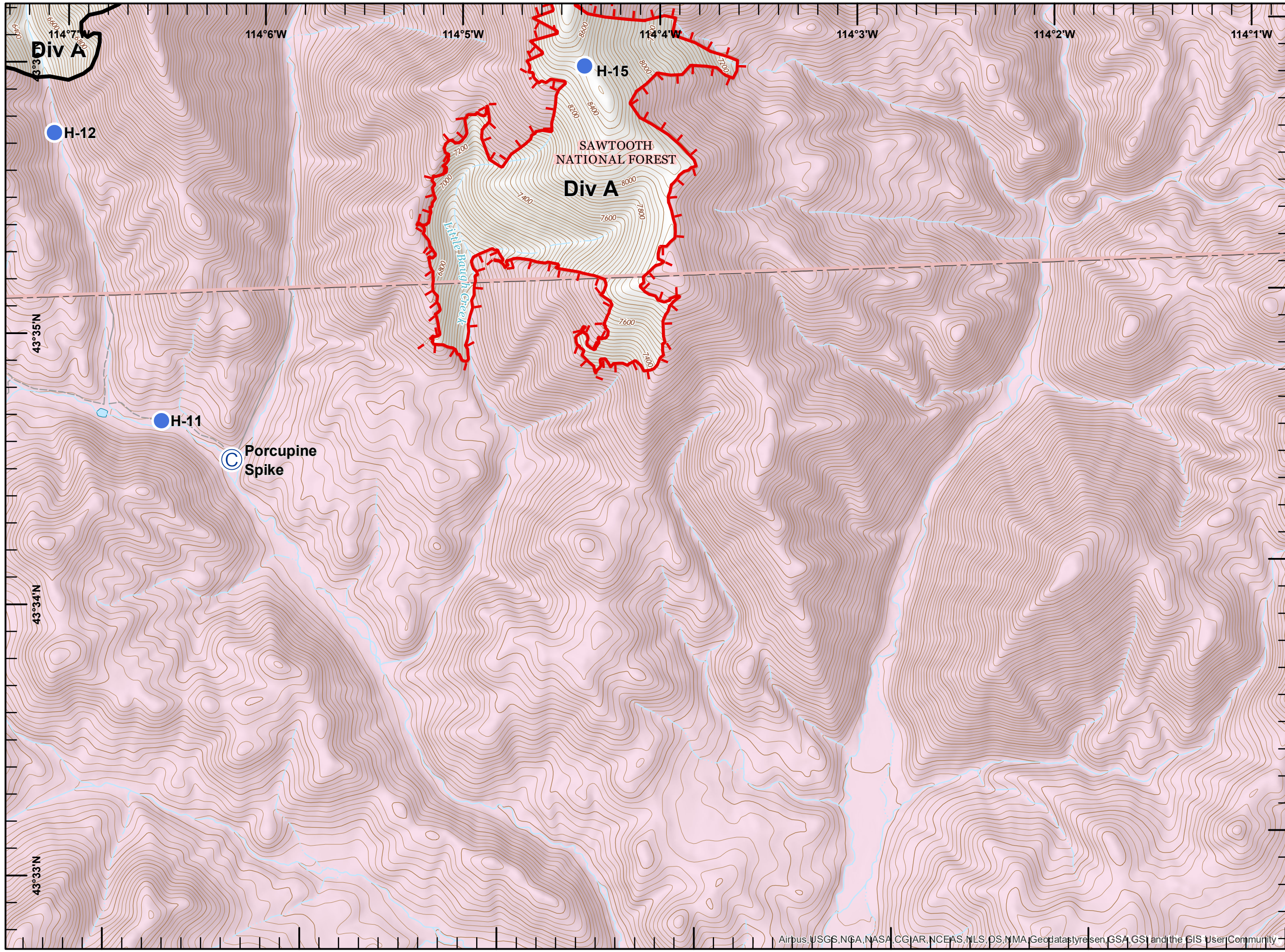
-  Camp
-  Helispot
-  Uncontrolled Fire Edge
-  Completed Line
-  Wildfire Daily Fire Perimeter



NAD 83
UTM Zone 11



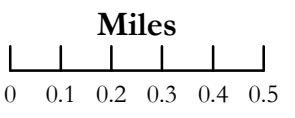
MP - GB#1
8/9/2018
1942



Sharps Fire IAP Map

ID-EIS-000247
Aug 10, 2018
Day Shift
Page 8 of 13

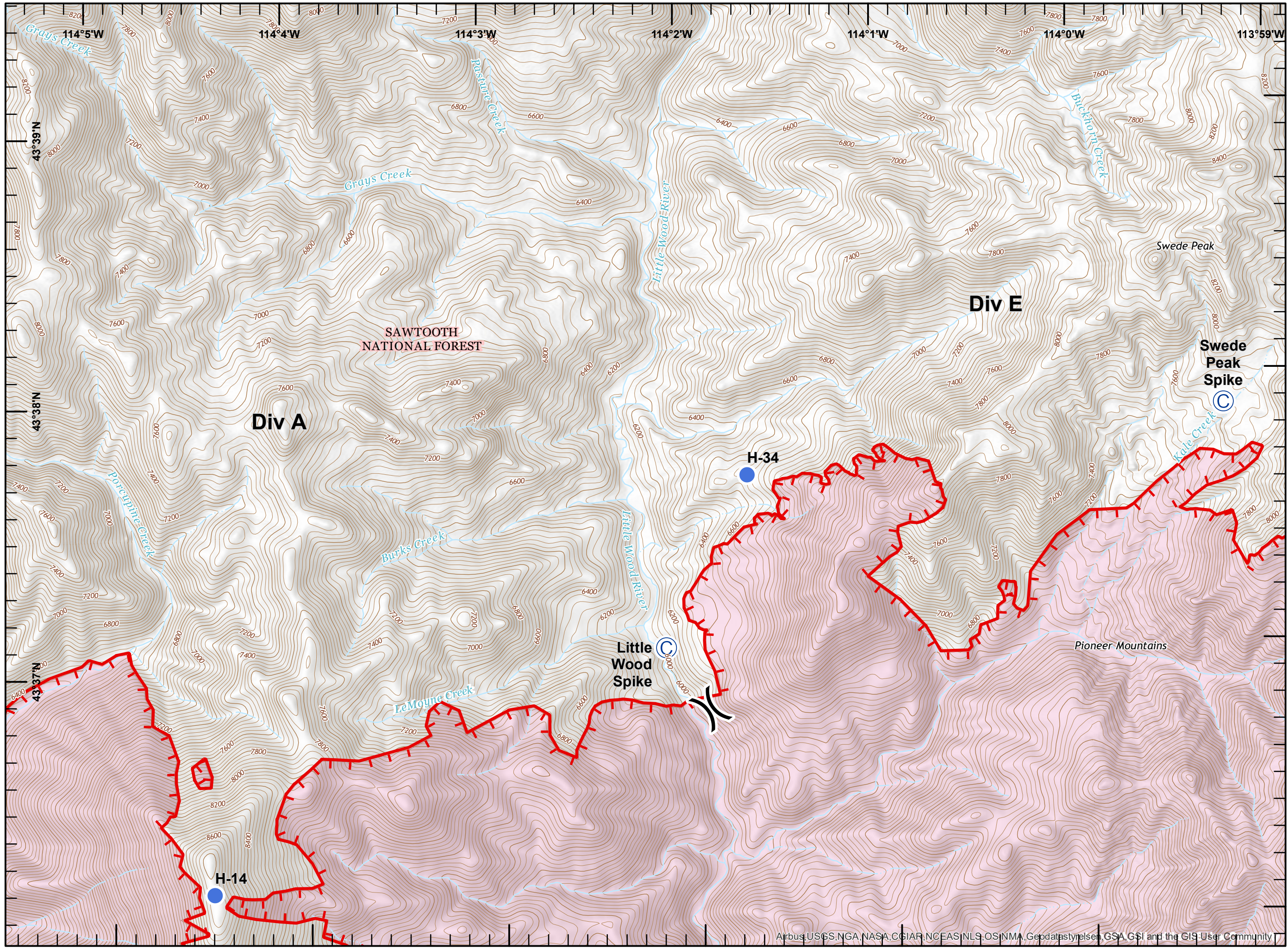
-  Camp
-  Helispot
-  Division Break
-  Uncontrolled Fire Edge
-  Wildfire Daily Fire Perimeter



NAD 83
UTM Zone 11








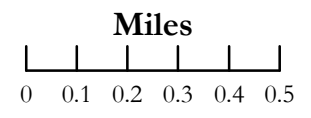
MP - GB#1
8/9/2018
1942



Sharps Fire IAP Map

ID-EIS-000247
Aug 10, 2018
Day Shift
Page 9 of 13

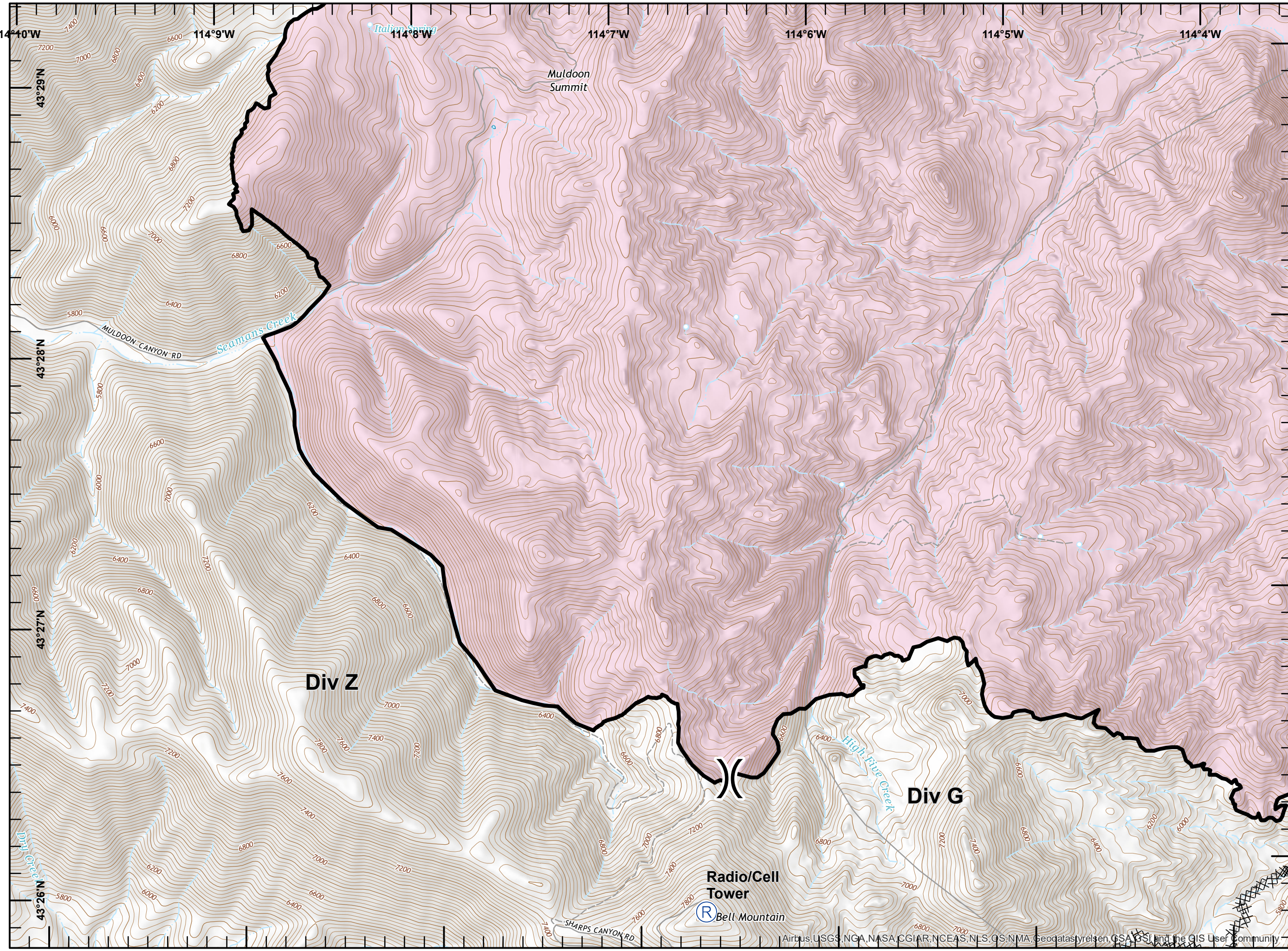
-  Repeater
-  Division Break
-  Completed Line
-  Completed Dozer Line
-  Wildfire Daily Fire Perimeter



NAD 83
UTM Zone 11







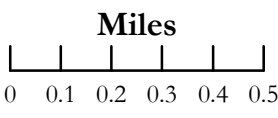
MP - GB#1
8/9/2018
1942



Sharps Fire IAP Map

ID-EIS-000247
Aug 10, 2018
Day Shift
Page 10 of 13

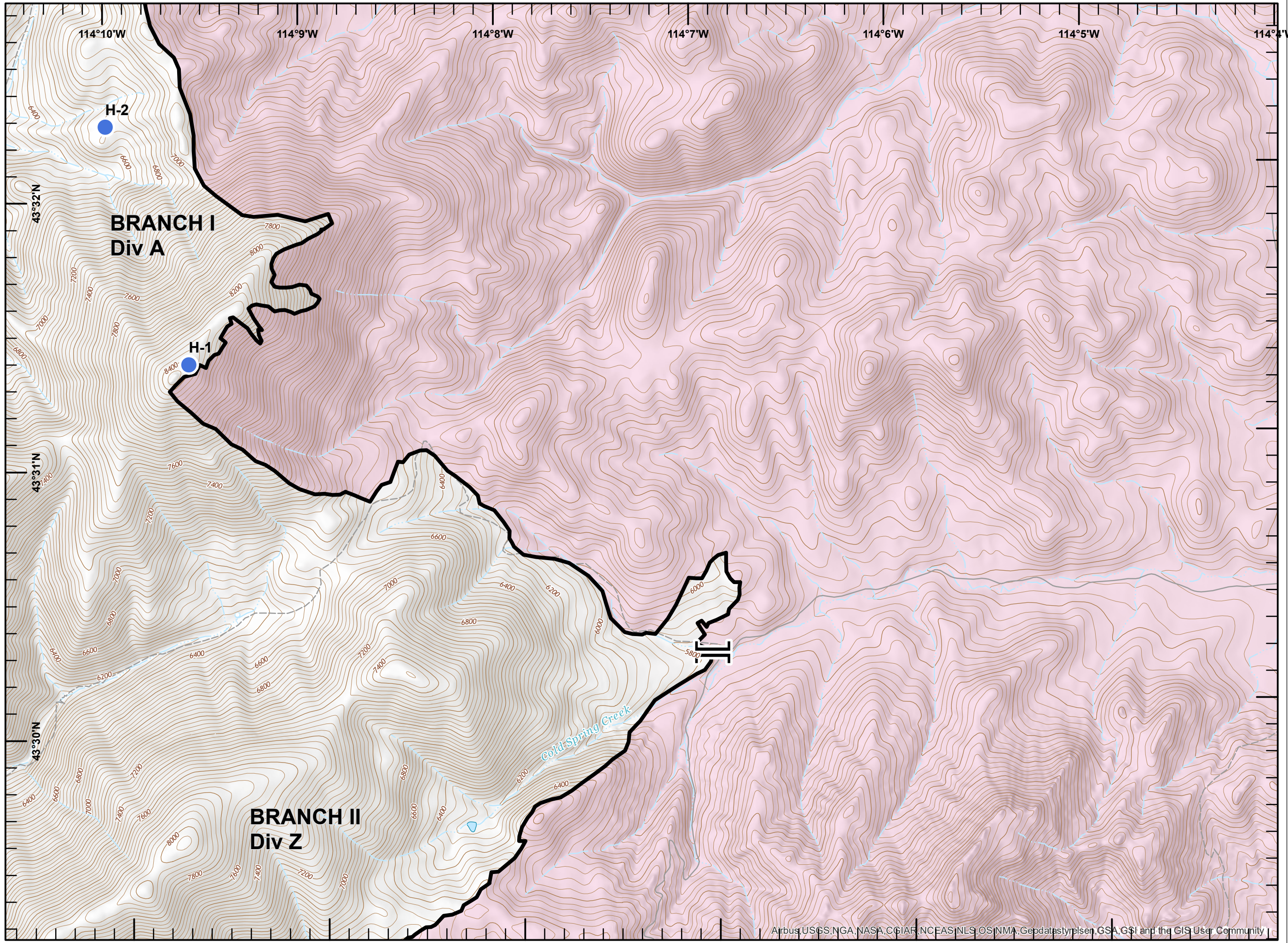
-  Helispot
-  Branch Break
-  Completed Line
-  Wildfire Daily Fire Perimeter



NAD 83
UTM Zone 11











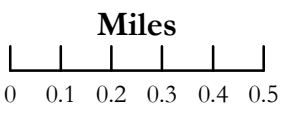
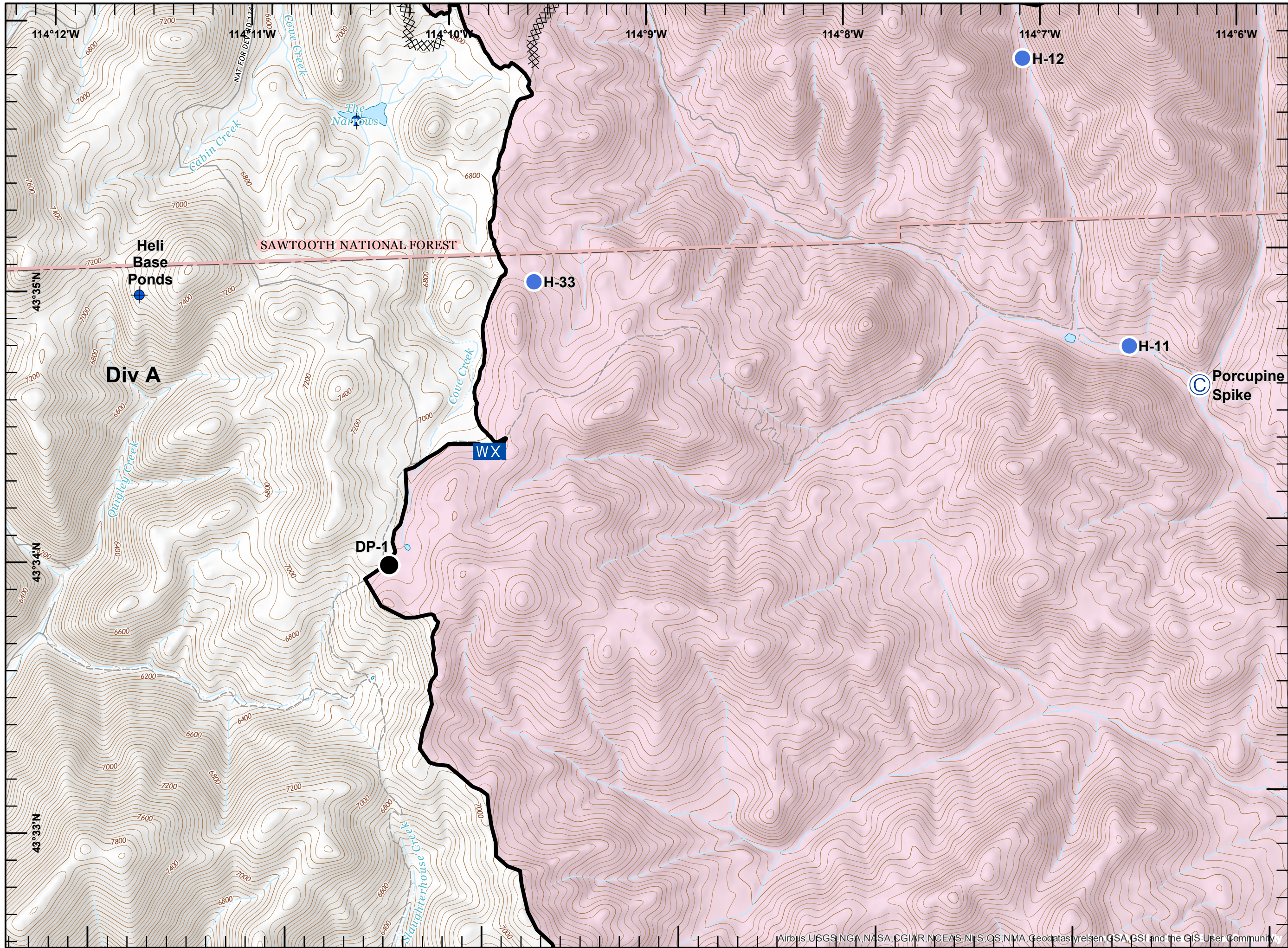
MP - GB#1
8/9/2018
1943



Sharps Fire IAP Map

ID-EIS-000247
Aug 10, 2018
Day Shift
Page 11 of 13

-  Camp
-  Dip Site
-  Drop Point
-  Helispot
-  Mobile Weather Unit
-  Completed Line
-  Completed Dozer Line
-  Wildfire Daily Fire Perimeter









NAD 83
UTM Zone 11




MP - GB#1
8/9/2018
1943

Sharps Fire IAP Map

ID-EIS-000247
Aug 10, 2018
Day Shift
Page 12 of 13

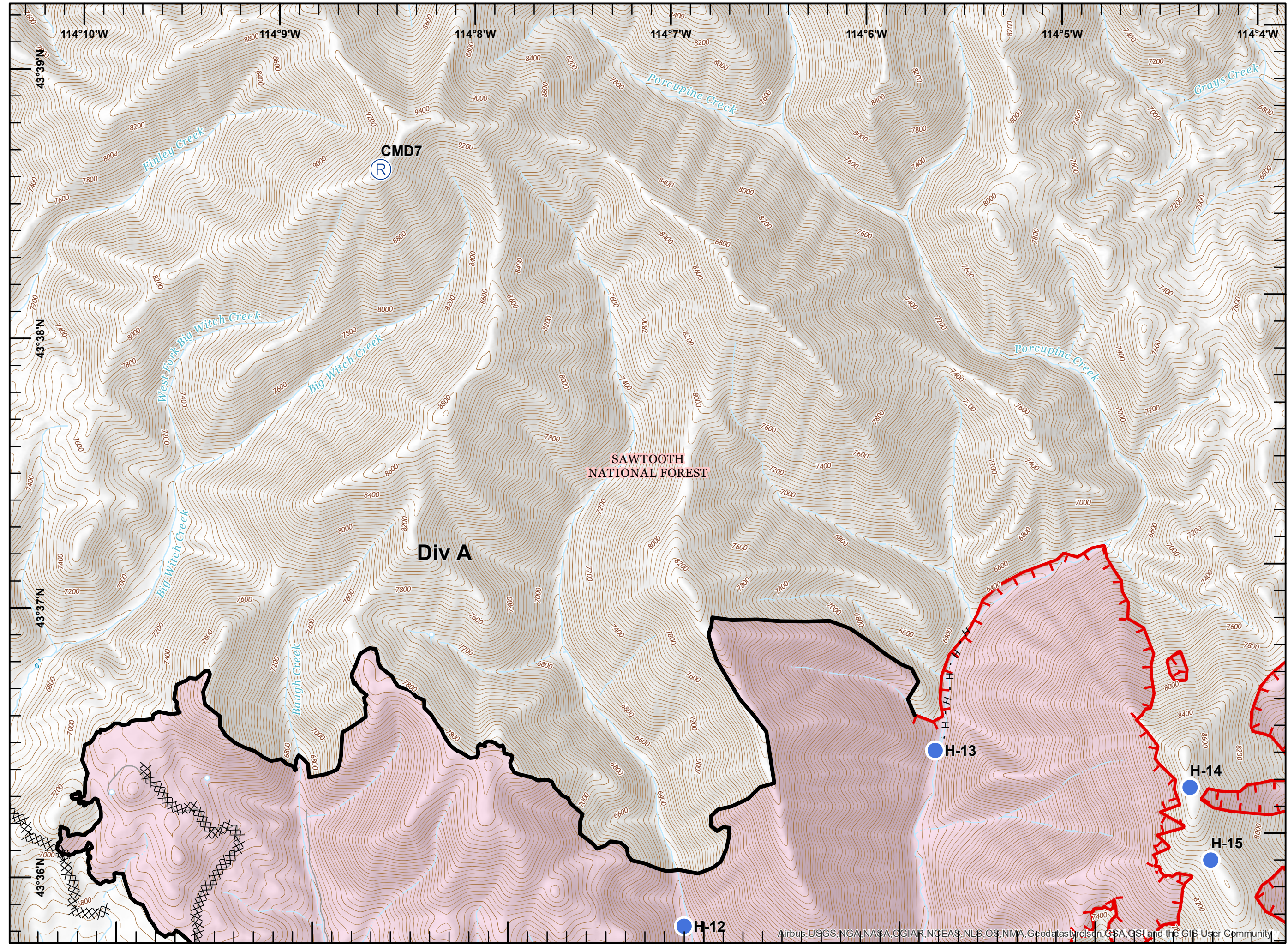
-  Helispot
-  Repeater
-  Uncontrolled Fire Edge
-  Completed Line
-  Completed Dozer Line
-  H - H Completed Hand Line
-  Wildfire Daily Fire Perimeter



NAD 83
UTM Zone 11



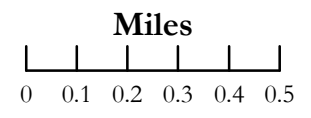
MP - GB#1
8/9/2018
1944



Sharps Fire IAP Map

ID-EIS-000247
Aug 10, 2018
Day Shift
Page 13 of 13

- ✕ Closure
- Dip Site
- Completed Line
- XXXXX Completed Dozer Line
- Wildfire Daily Fire Perimeter



NAD 83
UTM Zone 11



MP - GB#1
8/9/2018
1944

