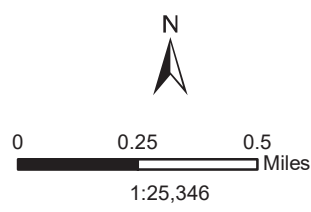






Sheep Creek
IAP Map
C2
 NV-LANX-010307
 August 21, 2018 -
 Day Shift
 59,789 Acres as of 8/21 0900

	A1	A2		
	B2	B3	B4	
C1	C2	C3	C4	C5
D1	D2	D3	D4	D5
E2	E3	E4	E5	E6
F2	F3	F4	F5	F6
	G1	G2	G3	



-  Uncontrolled Fire Edge
-  Completed Line
-  Local Road
-  Division Break

Map created by NV T3 Team 2 - Thaler at 8/21/2018 2137 Hrs
 Coordinate System: NAD 1983 UTM Zone 11N