

111°10'30"W

111°10'0"W

111°9'30"W

Slate Infrared Map September 18, 2018

UT-IWF-000897
IR Flight: 09/18/18 0017
IR Acres: 442
NAD 83 - UTM Zone 12 N
IRIN: B. Miller



40°41'0"N

40°41'0"N

40°40'30"N

40°40'30"N




40°40'0"N

40°40'0"N

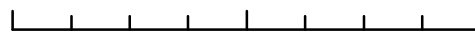
40°39'30"N

40°39'30"N

Legend

- Isolated Heat Sources
-  Intense Heat
-  Scattered Heat
-  Heat Perimeter

0 0.125 0.25 0.5 Miles



N



US, USDA, USGS, AeroGRID, IGN, and the GIS User Community

111°10'30"W

111°10'0"W

111°9'30"W

111°9'0"W