

111°10'30"W

111°10'0"W

111°9'30"W






111°9'0"W

Slate

UT-UWF-000897

Infrared Heat Sources



-  Heat Perimeter
-  Intense Heat
-  Scattered Heat
-  Isolated Heat Sources
-  Previous Heat Perimeter

NAD 1983 UTM Zone 12

40°40'30"N

40°40'30"N

40°40'0"N

40°40'0"N



IR Interpreter: Buck Buchanan
Interpreted Acres: 386
Date: 09/19/2018
Time Imagery Received: 2350 hrs. MDT

Source: Esri, DigitalGlobe, GeoEye, Earthstar Geographics, CNES/Airbus DS, USDA, USGS, AeroGRID, IGN, and the GIS User Community

111°10'30"W

111°10'0"W

111°9'30"W

111°9'0"W