

111°10'30"W

111°10'0"W

111°9'30"W

111°9'0"W

111°8'30"W

40°41'0"N

40°41'0"N

40°40'30"N

40°40'30"N

40°40'0"N

40°40'0"N

111°10'30"W

111°10'0"W

111°9'30"W


111°9'0"W






111°8'30"W

Slate

UT-UWF-000897

Infrared Heat Sources



-  Heat Perimeter
-  Intense Heat
-  Scattered Heat
-  Isolated Heat Sources
-  Previous Heat Perimeter

NAD 1983 UTM Zone 12



IR Interpreter: Buck Buchanan
Interpreted Acres: 498
Date: 09/21/2018
Time Imagery Received: 2303 hrs. MDT

Source: Esri, DigitalGlobe, GeoEye, Earthstar Geographics, CNES/Airbus DS, USDA, USGS, AeroGRID, IGN, and the GIS User Community