

111°10'30"W

111°10'0"W

111°9'30"W

111°9'0"W

111°8'30"W






111°8'0"W

# Slate

## UT-UWF-000897

### Infrared Heat Sources



-  Heat Perimeter
  -  Intense Heat
  -  Scattered Heat
  -  Isolated Heat Sources
  -  Previous Heat Perimeter
- NAD 1983 UTM Zone 12



**IR Interpreter: Buck Buchanan**  
**Interpreted Acres: 584**  
**Date: 09/22/2018**  
**Time Imagery Received: 2223 hrs. MDT**

Source: Esri, DigitalGlobe, GeoEye, Earthstar Geographics, CNES/Airbus DS, USDA, USGS, AeroGRID, IGN, and the GIS User Community

111°10'30"W

111°10'0"W

111°9'30"W

111°9'0"W

111°8'30"W

111°8'0"W

40°41'0"N

40°41'0"N

40°40'30"N

40°40'30"N

40°40'0"N

40°40'0"N