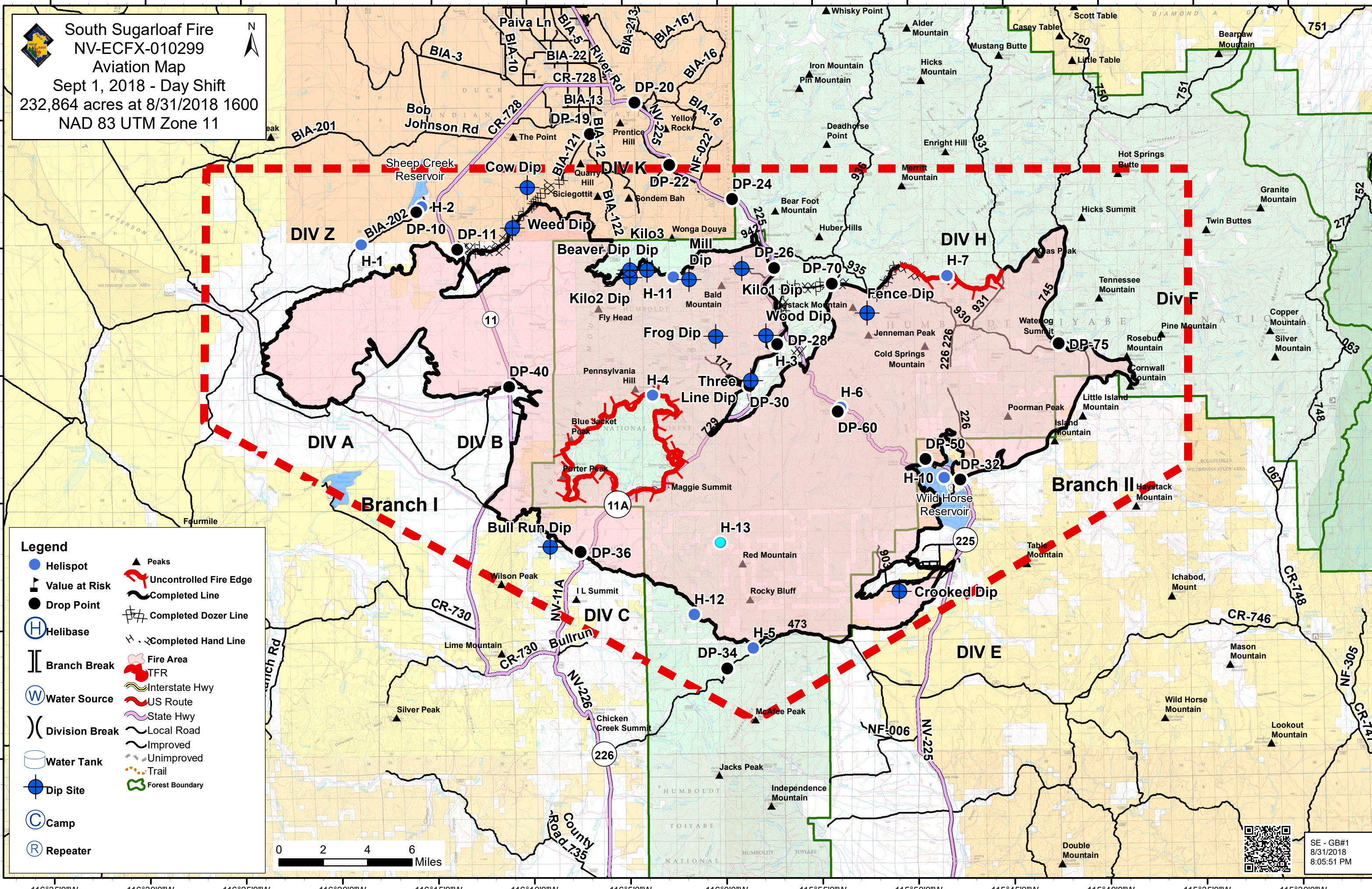
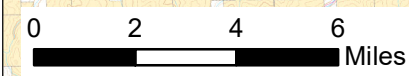


South Sugarloaf Fire
 NV-ECFX-010299
 Aviation Map
 Sept 1, 2018 - Day Shift
 232,864 acres at 8/31/2018 1600
 NAD 83 UTM Zone 11



Legend

- Helispot
- Value at Risk
- Drop Point
- Helibase
- Branch Break
- Water Source
- Division Break
- Water Tank
- Dip Site
- Camp
- Repeater
- Peaks
- Uncontrolled Fire Edge
- Completed Line
- Completed Dozer Line
- Completed Hand Line
- Fire Area
- TFR
- Interstate Hwy
- US Route
- State Hwy
- Local Road
- Improved
- Unimproved
- Trail
- Forest Boundary




 SE - GB#1
 8/31/2018
 8:05:51 PM