







Copyright © 2013 National Geographic Society, i-cubed



INFRARED MAP
South Sugarloaf (NV-ECFX-10299)
Flight: August 20, 2018 @ 1952 MDT
Acres - 63656
Change in Acres from last GIS Perimeter = -221 Acres
IRIN - Nate Yorgason



Legend

-  08/20/2018 1952 Sugar Loaf IR Heat Perimeter
-  Intense Heat
-  Scattered Heat
-  Isolated Heat