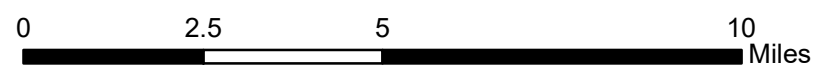






Copyright © 2013 National Geographic Society, i-cubed



**INFRARED MAP**  
**South Sugarloaf (NV-ECFX-10299)**  
**Flight: August 27, 2018 @ 2054 MDT**  
**Acres - 234,458**  
**Change in Acres from last GIS Perimeter = 1,599 Acres**  
**IRIN - Nate Yorgason**



**Legend**

-  08/27/2018 2054 South Sugarloaf IR Heat Perimeter
-  Intense Heat
-  Scattered Heat
-  Isolated Heat